Exhibit 3

Appendix B1

Facility Location Maps

Sheets 161-175

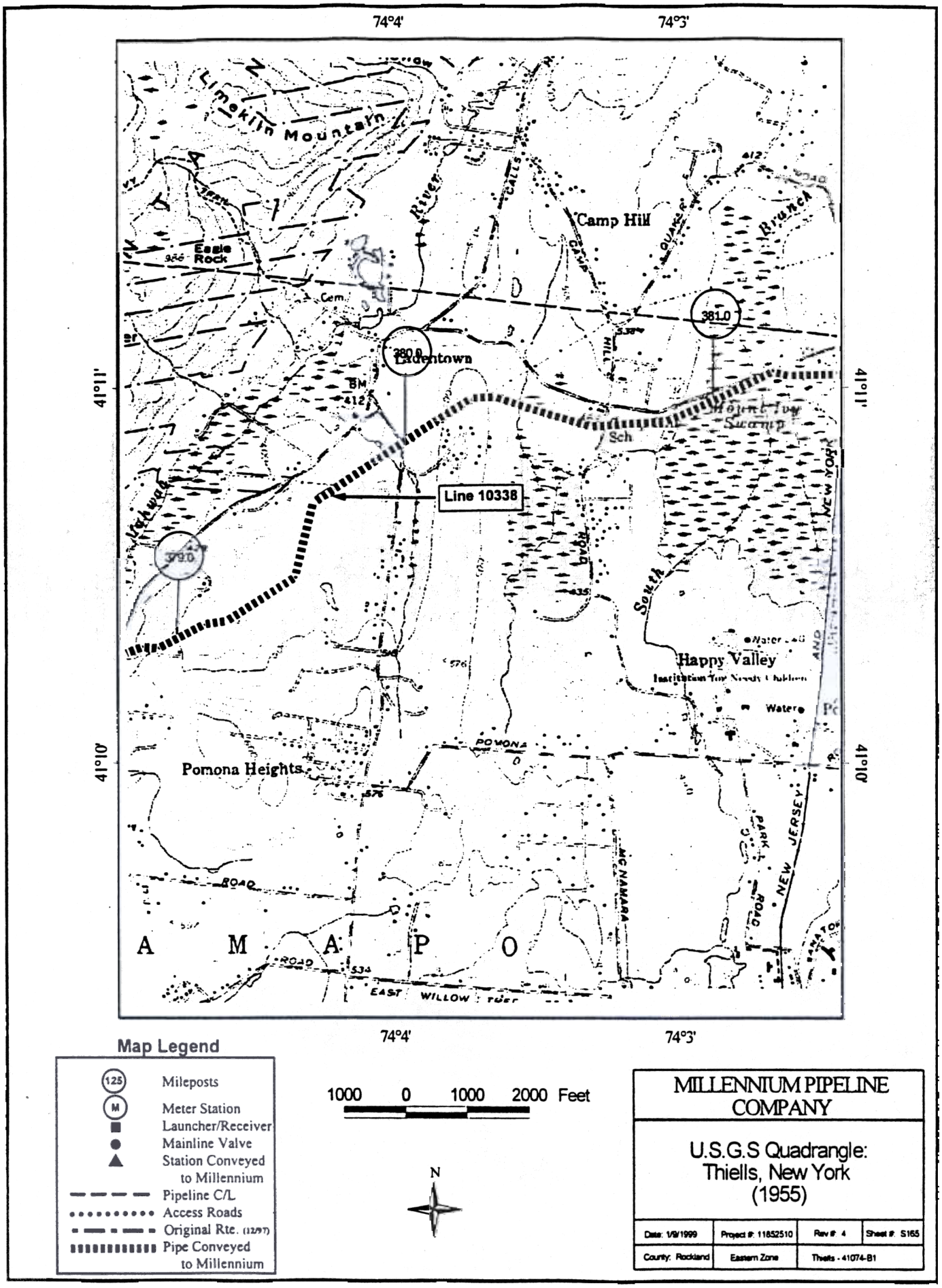

FIGURE B1 - SHEET 161

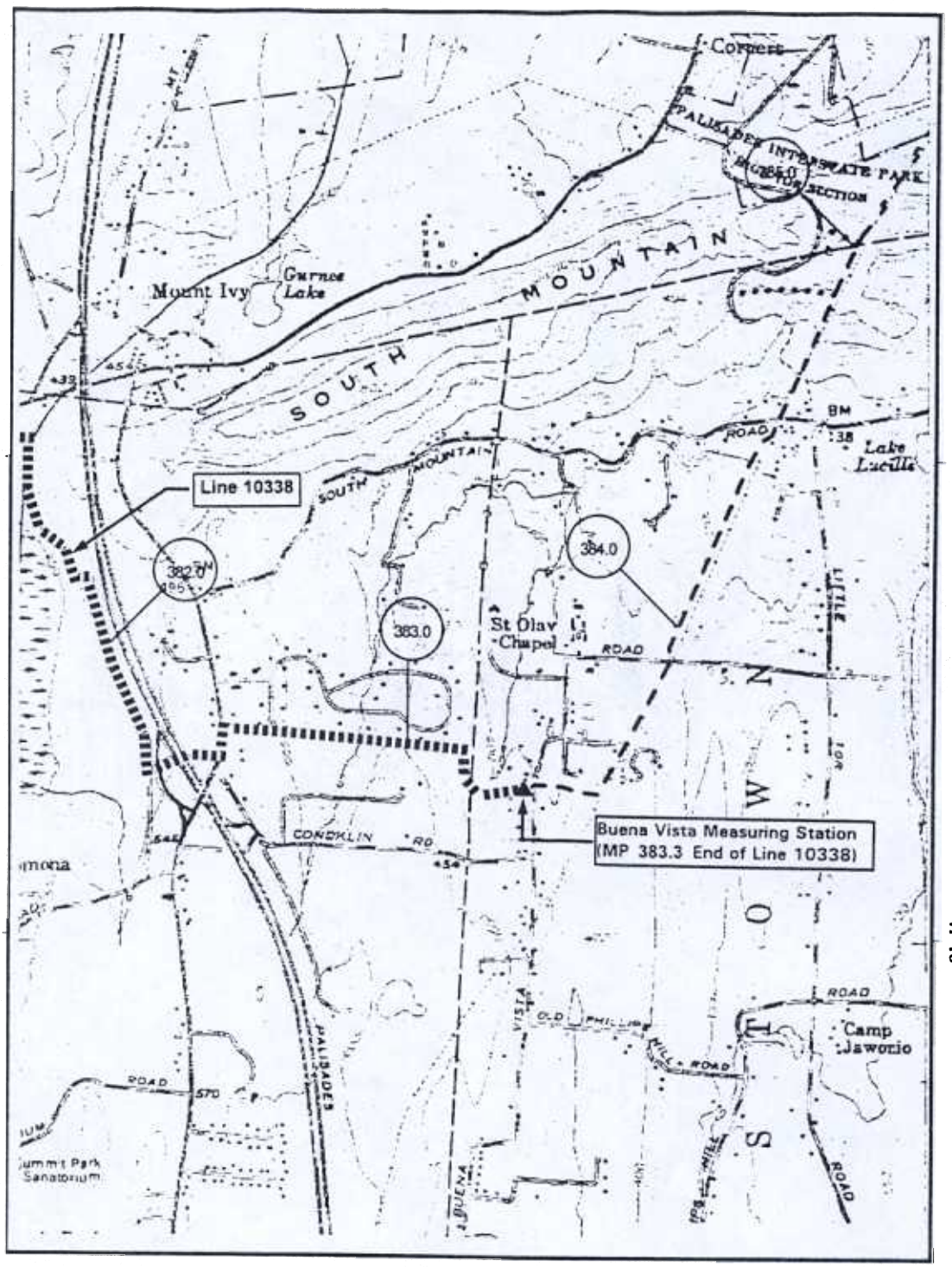

Map Legend

- Mileposts
- Meter Station
- Launcher/Receiver
- Mainline Valve
- Station Conveyed to Millennium
- Pipeline C/L
- Access Roads
- Original Rte. (12/97)
- Pipe Conveyed to Millennium

1000 0 1000 2000 Feet

N

MILLENNIUM PIPELINE COMPANY

U.S.G.S Quadrangle:
Thiells, New York
(1955)

Date: 1/9/1999	Project #: 11852510	Rev #: 4	Sheet #: S165
County: Rockland	Eastern Zone	Thiells - 41074-B1	

FIGURE B1 - SHEET 162

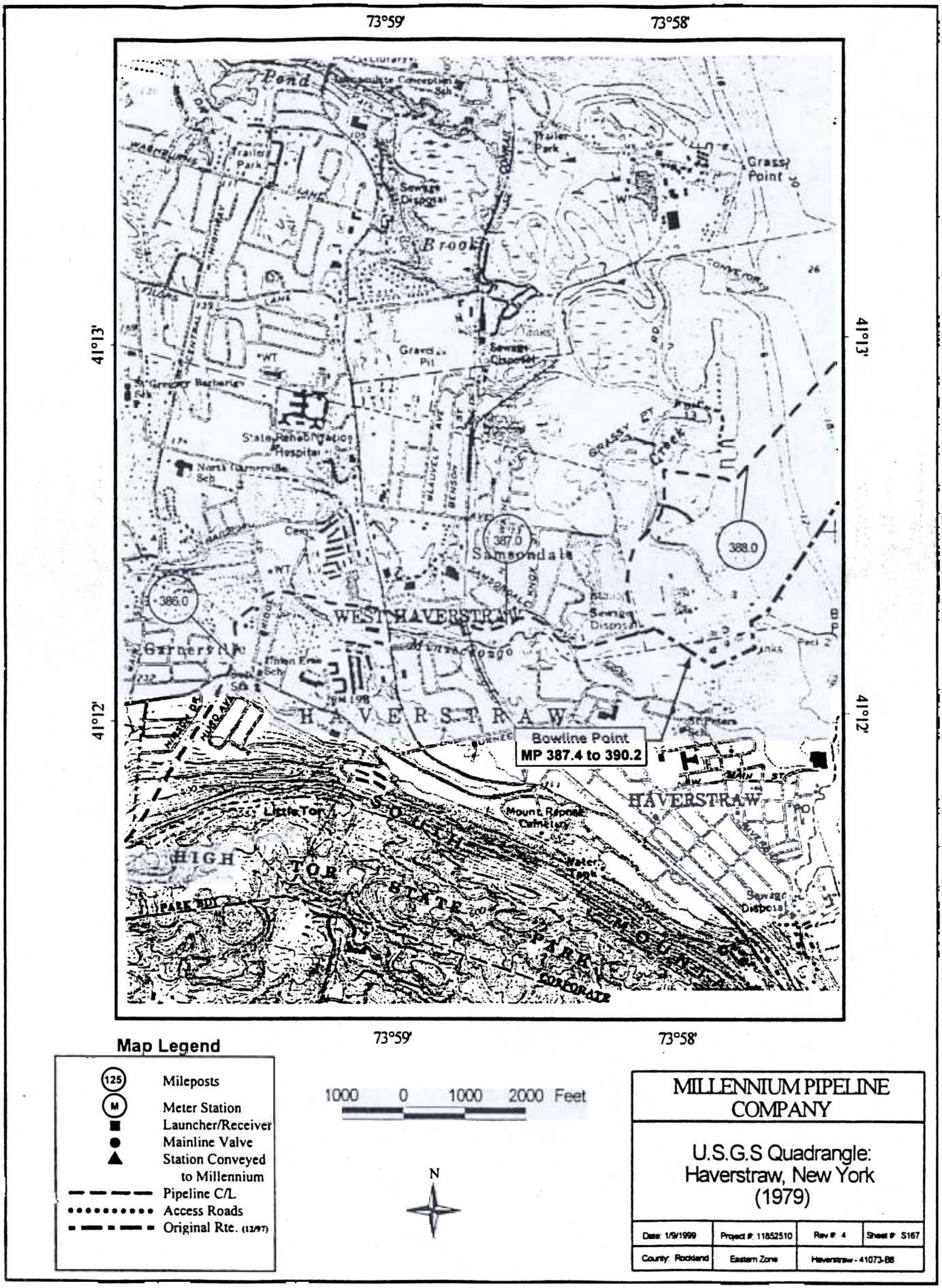

FIGURE B1 - SHEET 163

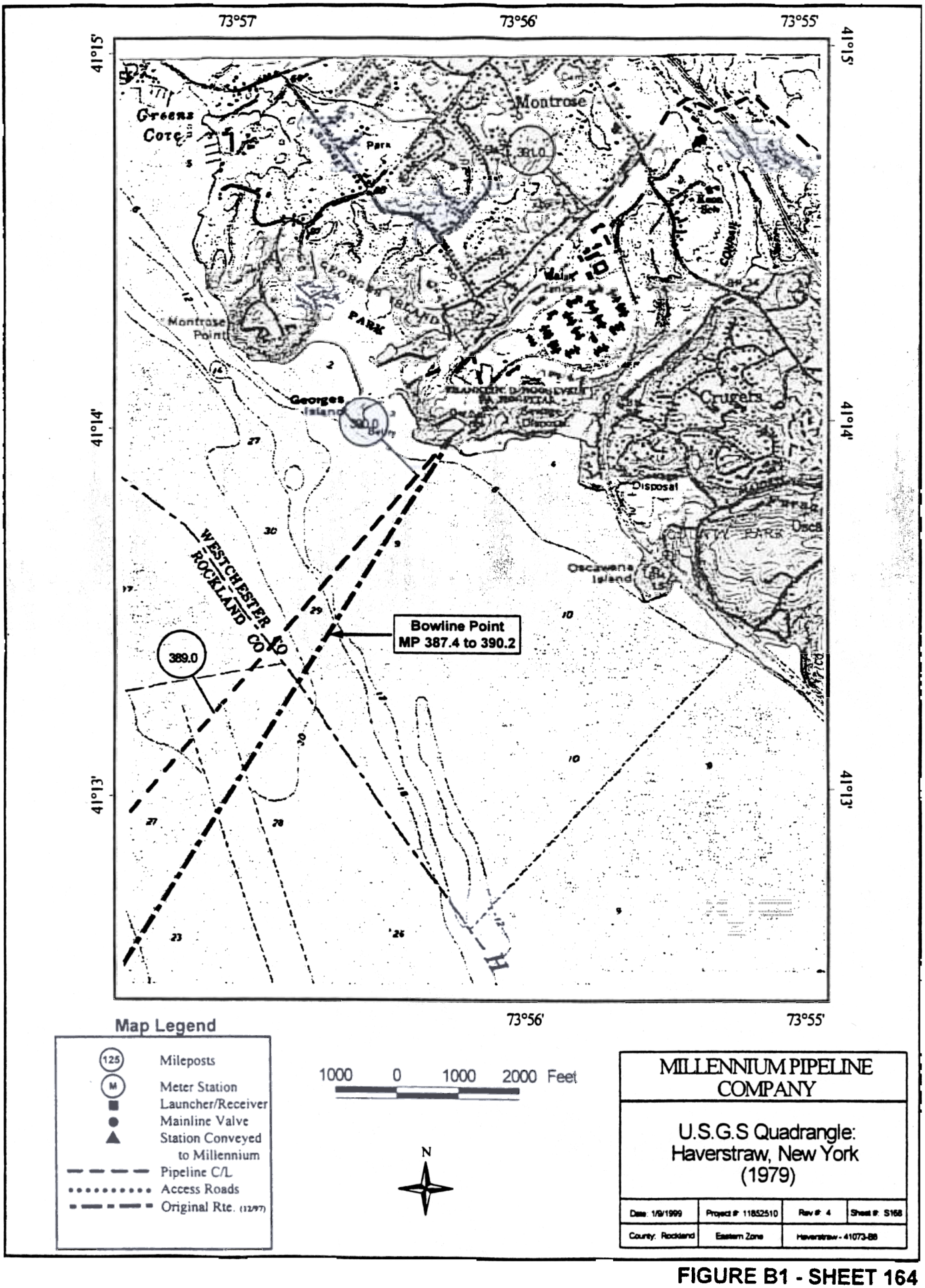

FIGURE B1 - SHEET 164

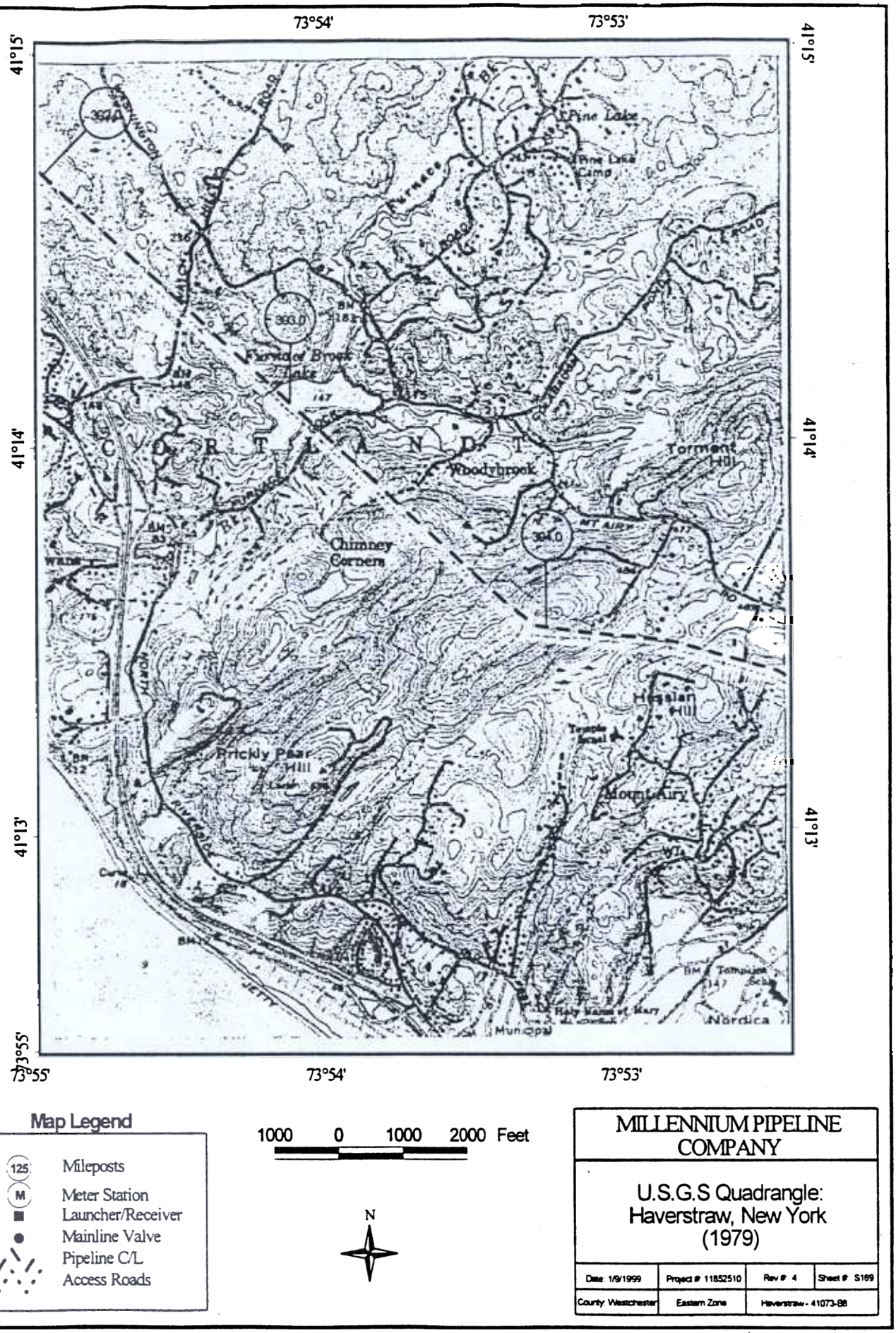

FIGURE B1 - SHEET 165

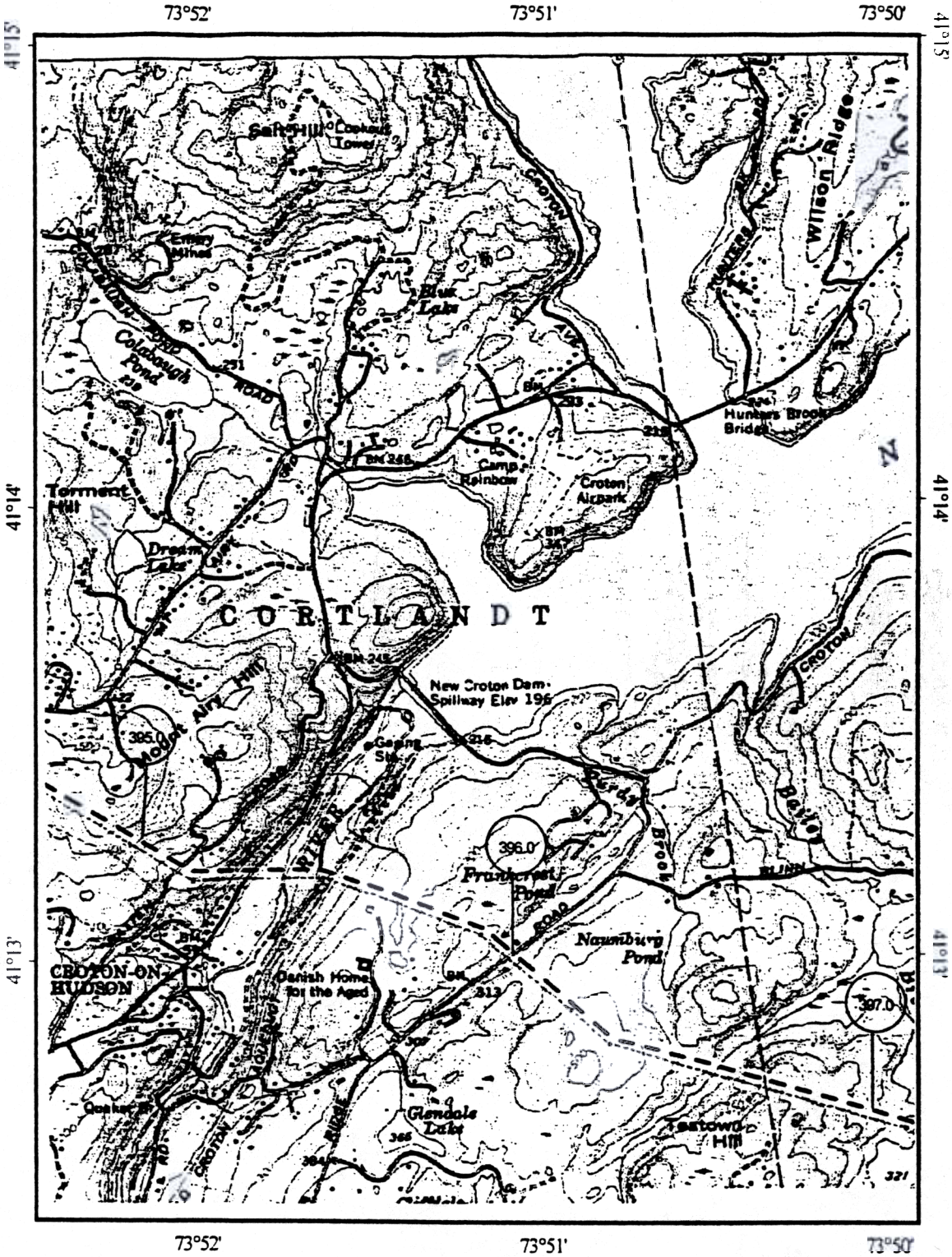

Map Legend

- Mileposts
- Meter Station
- Launcher/Receiver
- Mainline Valve
- Pipeline C/L
- Access Roads

1000 0 1000 2000 Feet

N

MILLENNIUM PIPELINE COMPANY			
U.S.G.S Quadrangle: Ossining, New York (1979)			
Date: 1/9/1999	Project #: 11852510	Rev #: 4	Sheet #: S170
County: Westchester	Eastern Zone	Ossining - 41073-B7	

GUR H ET

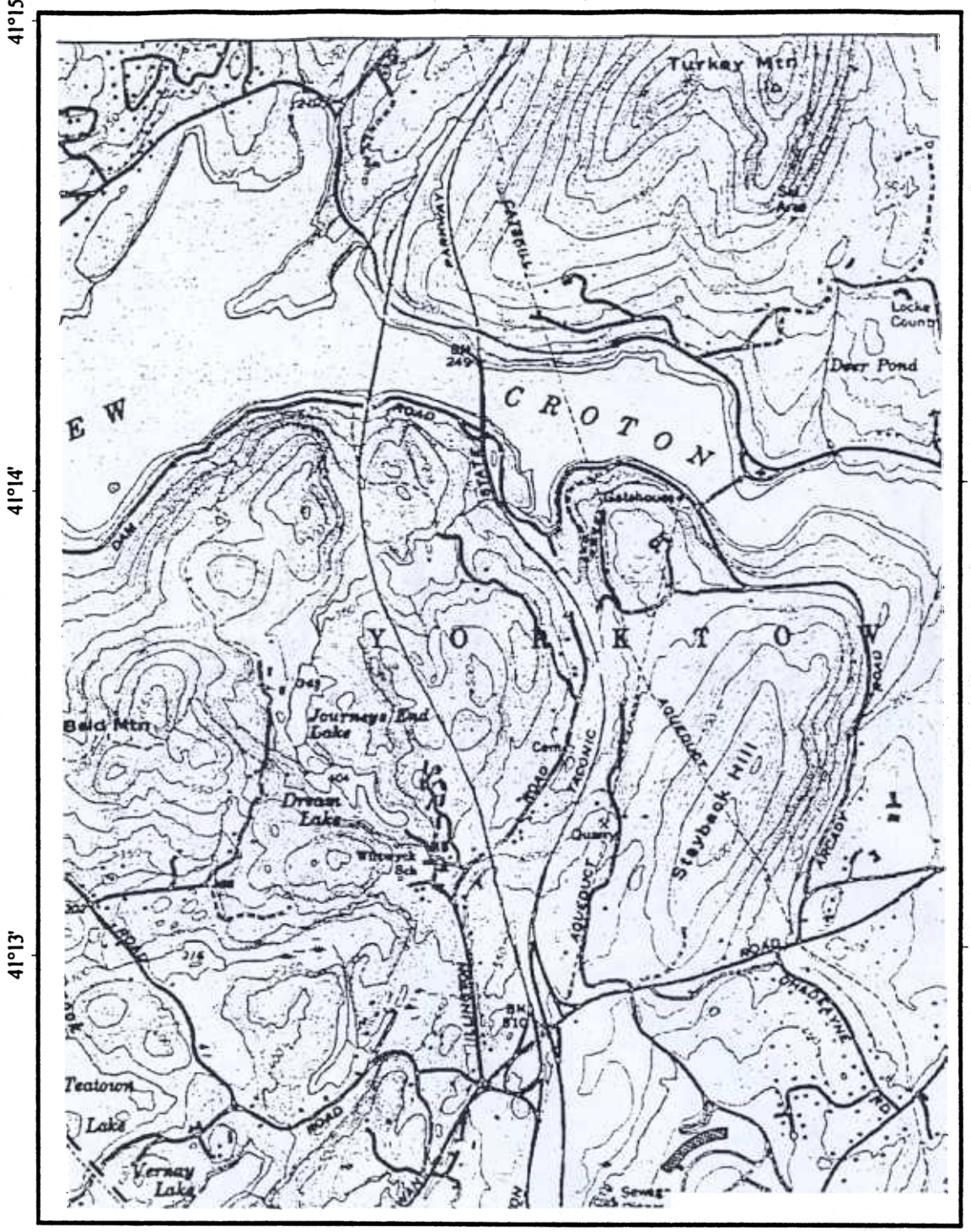

FIGURE B1 - SHEET 167

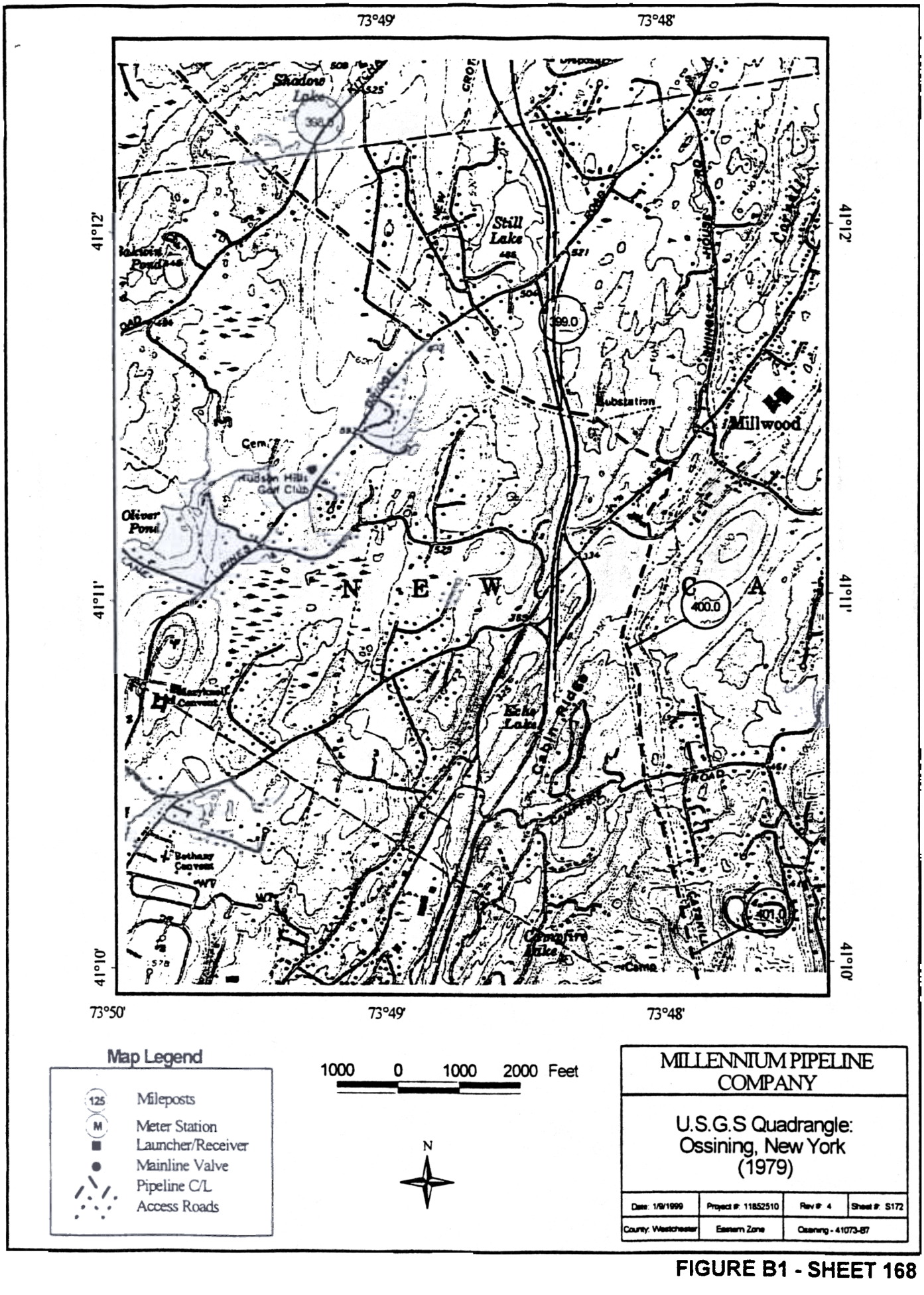

FIGURE B1 - SHEET 168

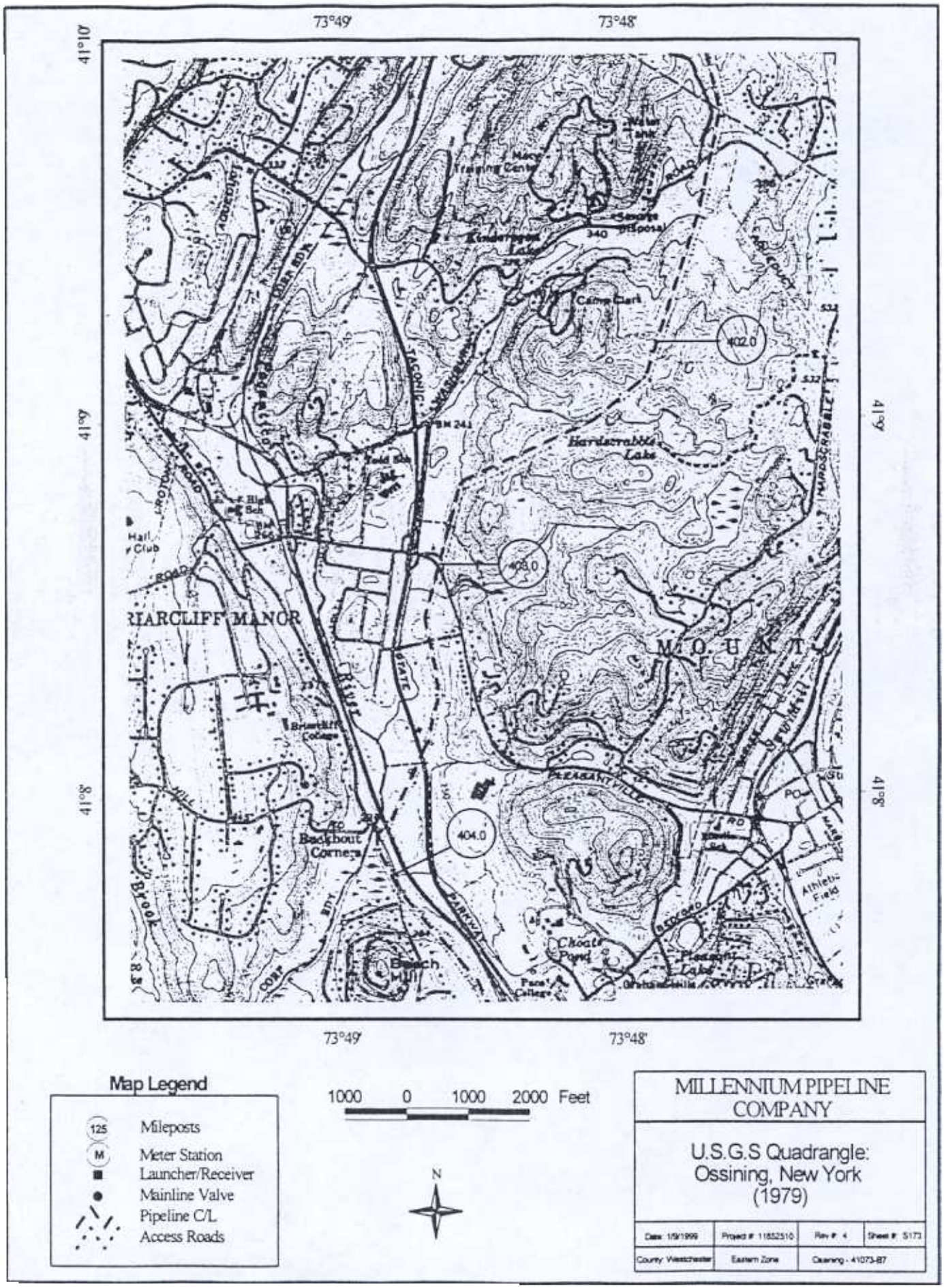

FIGURE B SHEET 169

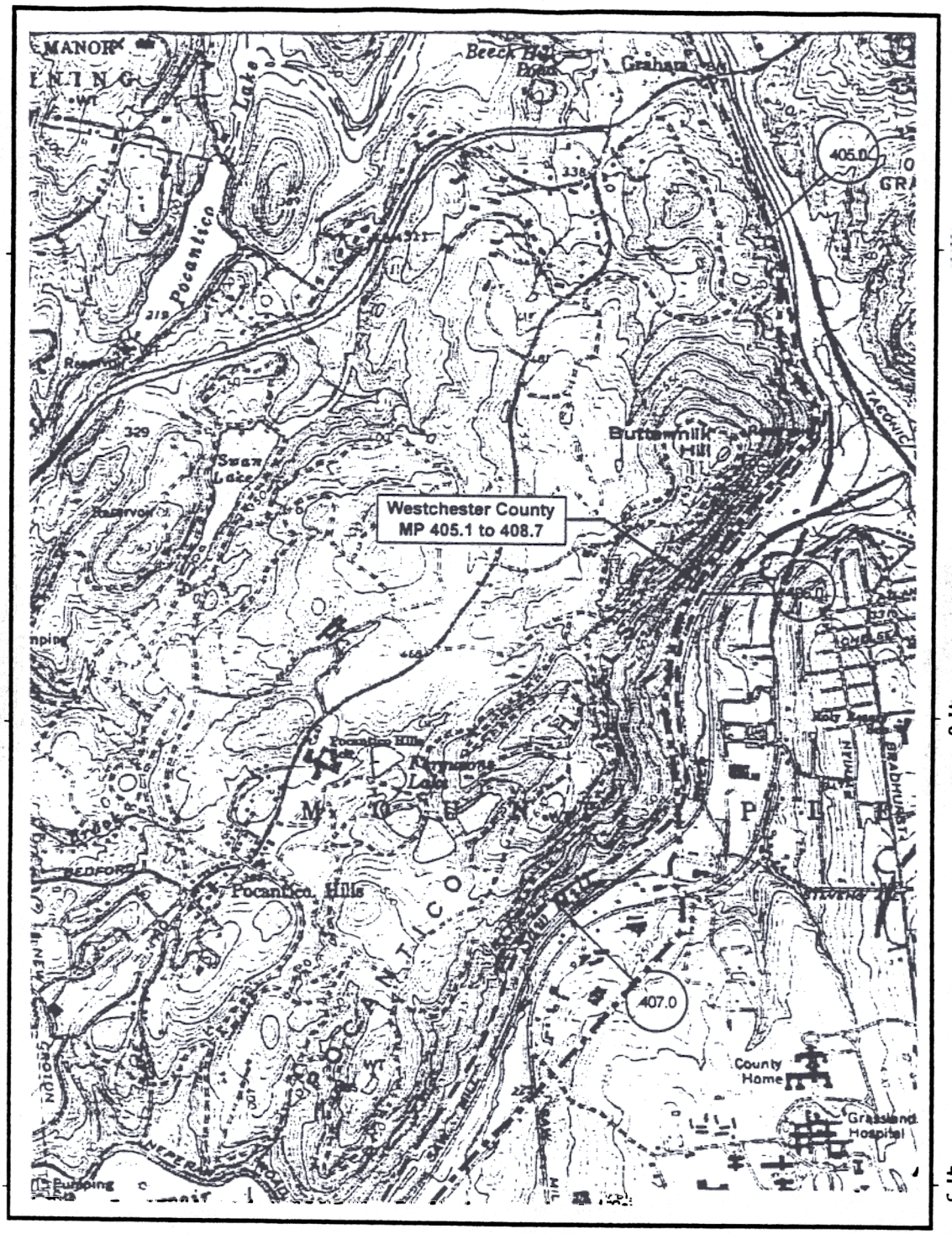

Map Legend

- Mileposts
- Meter Station
- Launcher/Receiver
- Mainline Valve
- Station Conveyed to Millennium
- Pipeline C/L
- Access Roads
- Original Rte. (12/97)

1000 0 1000 2000 Feet

N

MILLENNIUM PIPELINE COMPANY

U.S.G.S Quadrangle:
White Plains, New York
(1979)

Date 1/11/1999	Project # 11852510	Rev # 4	Sheet # S174
County Westchester	Eastern Zone	White Plains - 41073-A7	

FIGURE B1 - SHEET 170

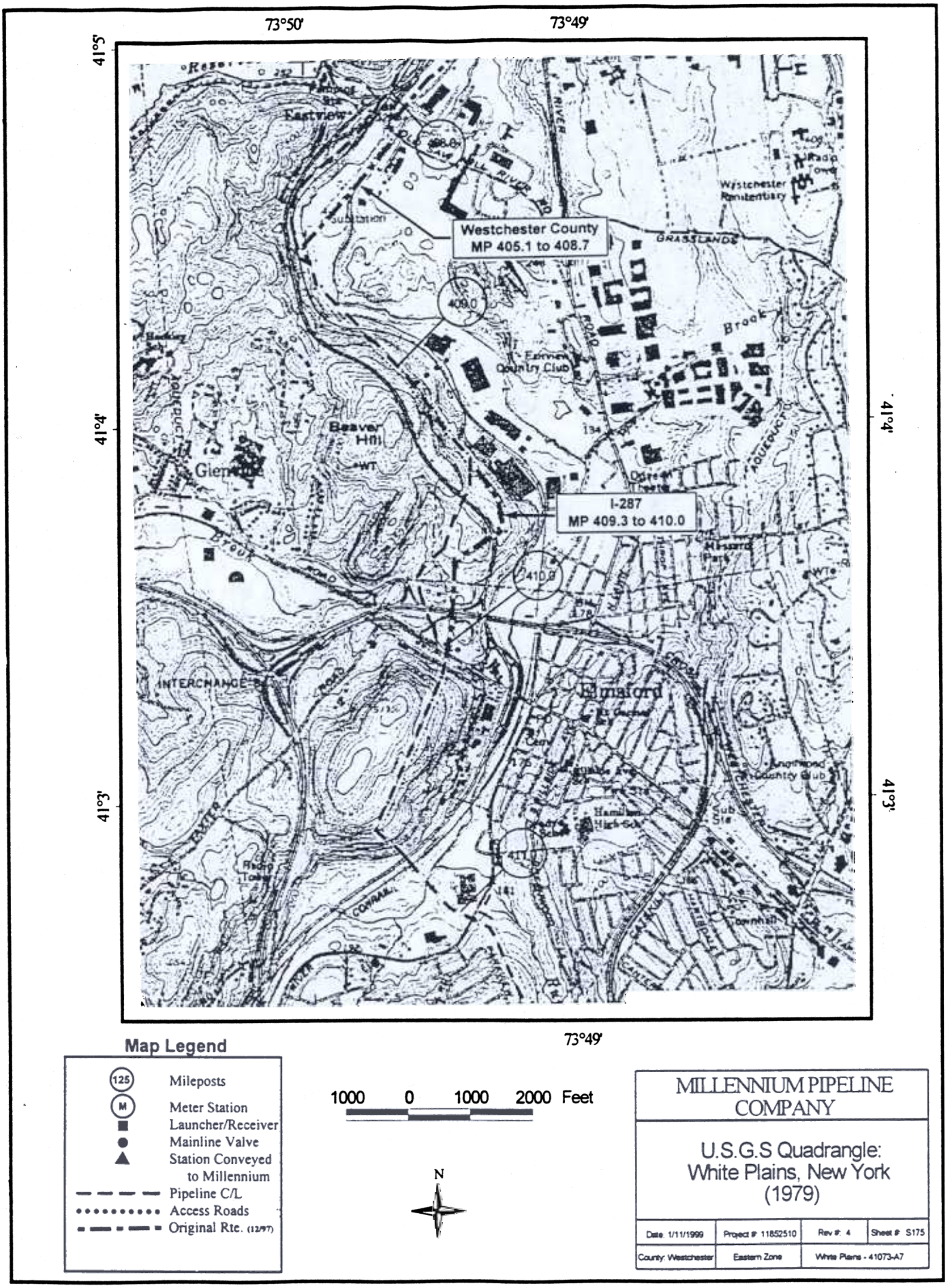

FIGURE B1 - SHEET 171

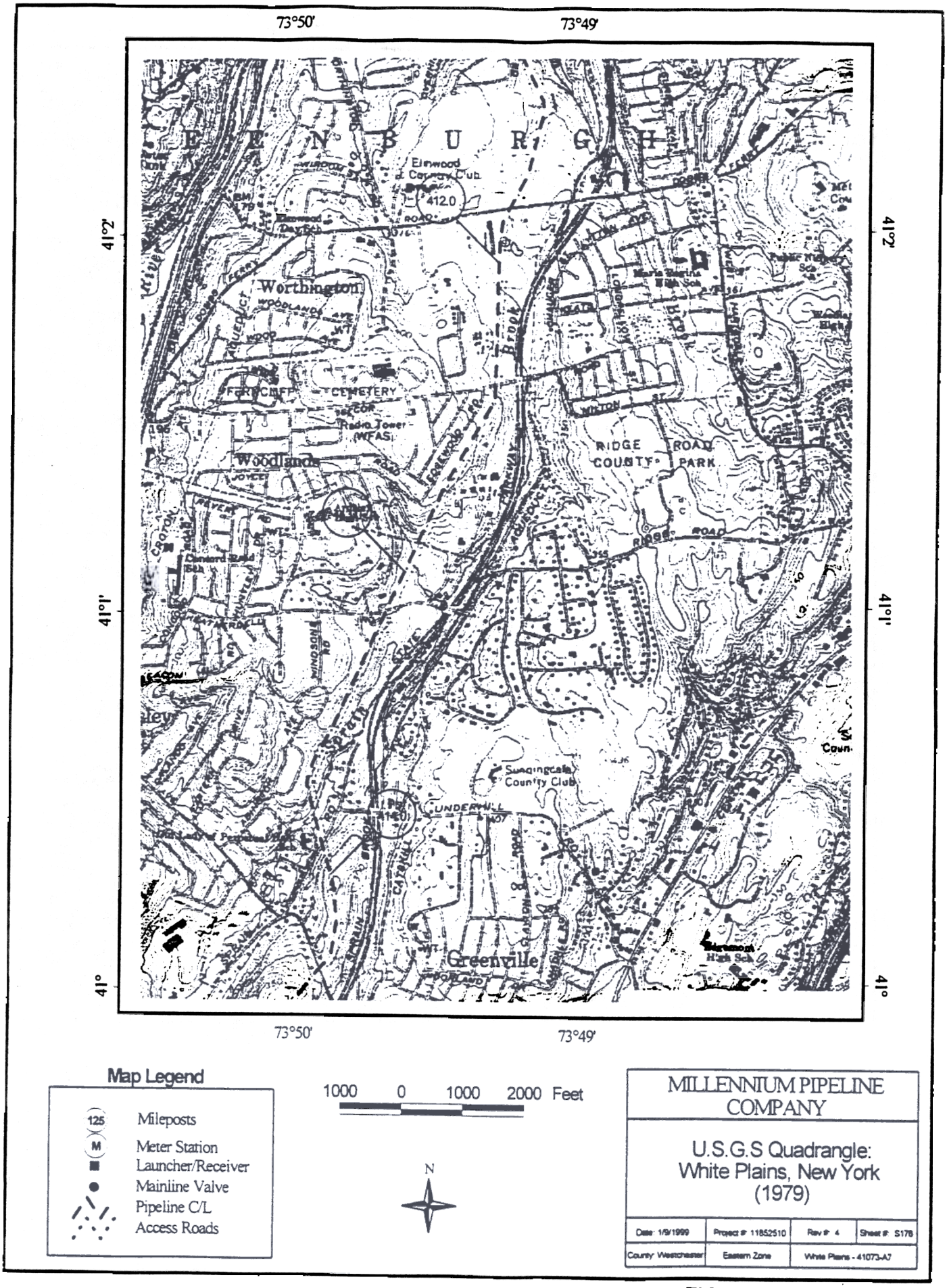

FIGURE B1 - SHEET 172

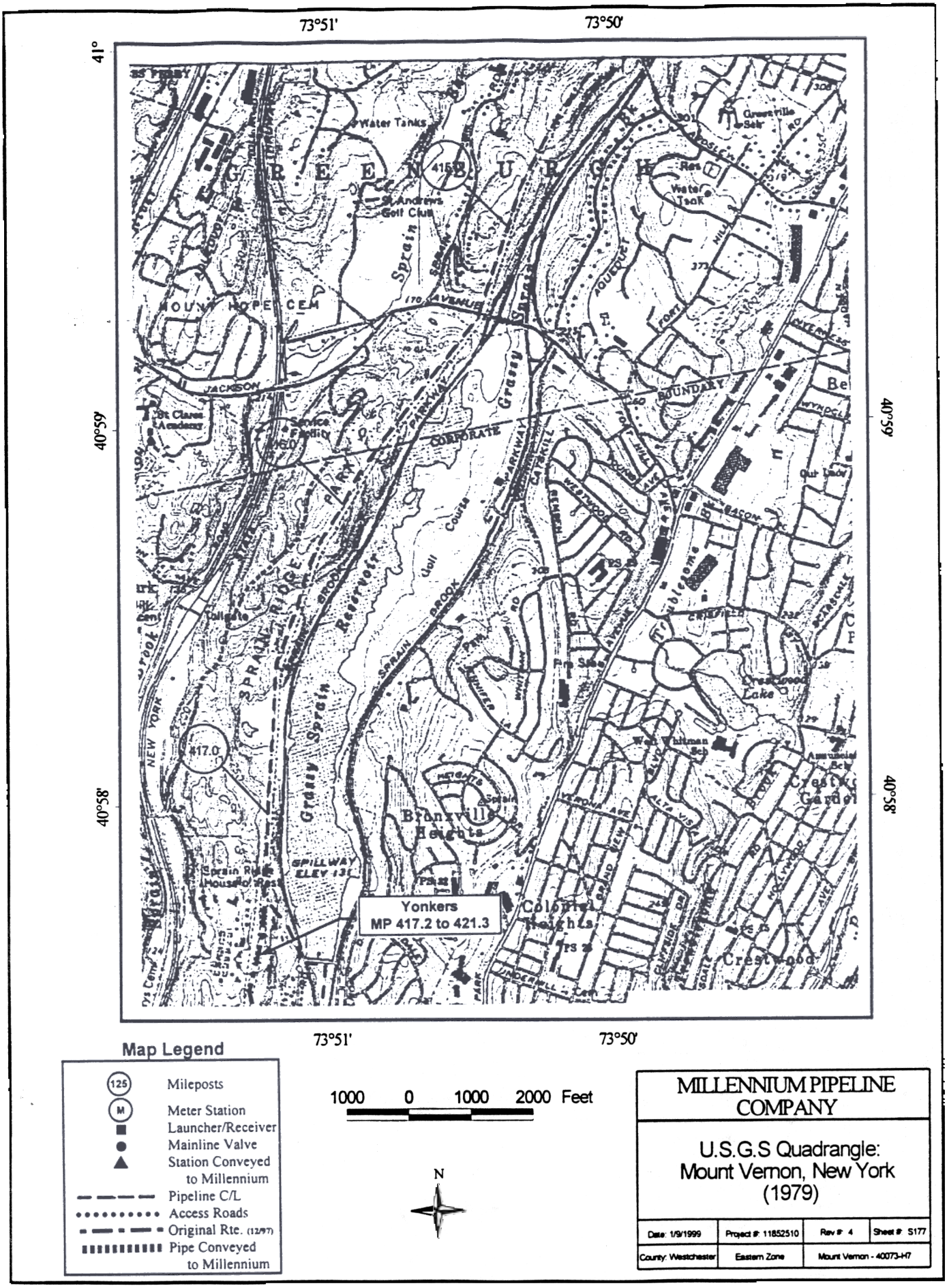

FIGURE B1 - SHEET 173

Map Legend

- Mileposts
- Meter Station
- Launcher/Receiver
- Mainline Valve
- Station Conveyed to Millennium
- Pipeline C/L
- Access Roads
- Original Rte. (12/97)

1000 0 1000 2000 Feet

N

MILLENNIUM PIPELINE COMPANY			
U.S.G.S Quadrangle: Mount Vernon, New York (1979)			
Date: 1/9/1999	Project #: 11852510	Rev #: 4	Sheet #: S178
County: Westchester	Eastern Zone	Mount Vernon - 40073-H7	

FIGURE B1 - SHEET 174

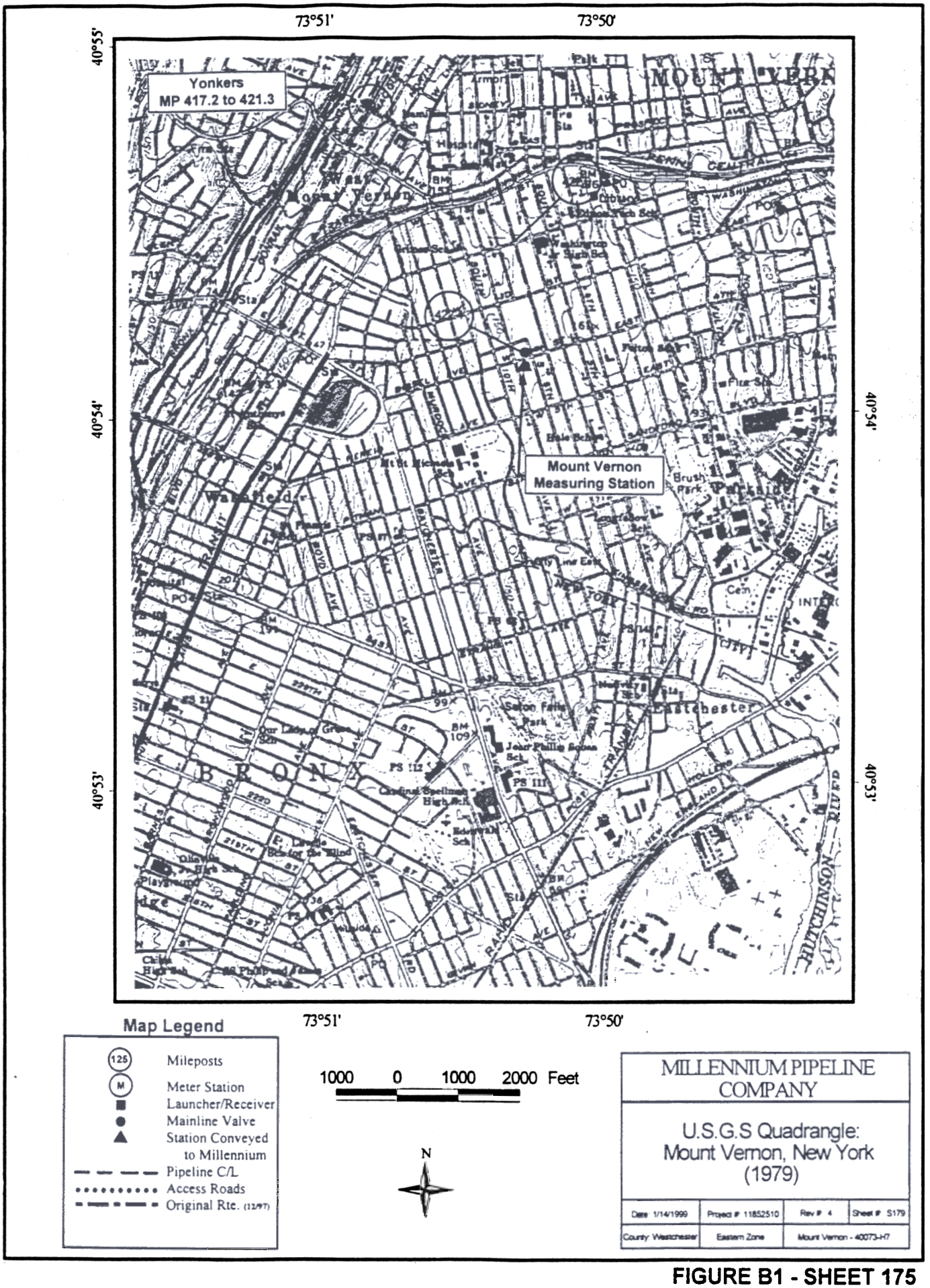

FIGURE B1 - SHEET 175