APPENDIX B-2

COLUMBIA'S MILFORD LINE

Figure No.	Title	Sheet
B2	Line K	1, 2
	Line U	2
	Line 1278	2, 3, 4
	Line 1842	4
	Milford Compressor Station	4
	Wagoner Measuring and Regulator Station	4

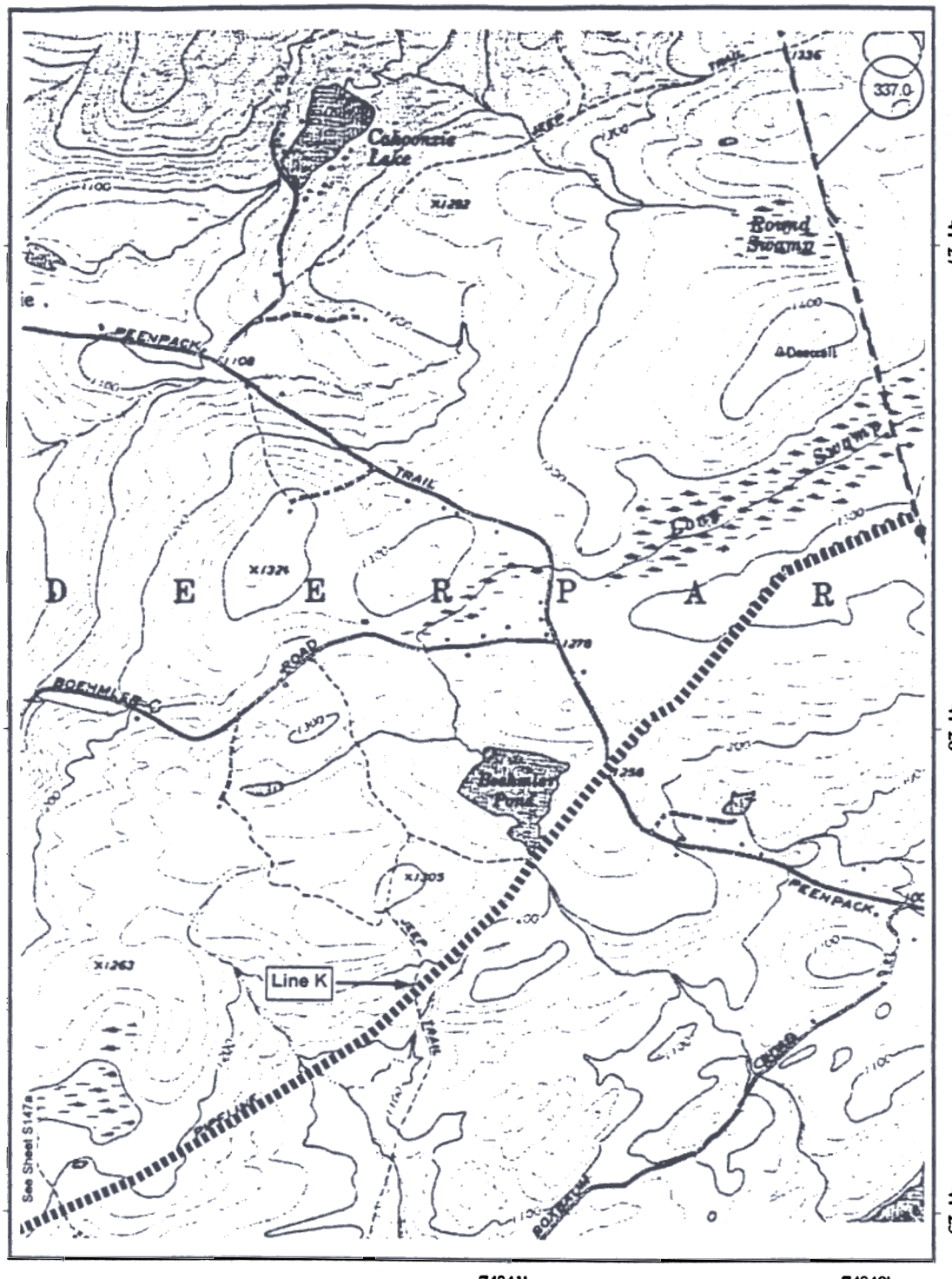

Map Legend

- (125) Mileposts
- (M) Meter Station
- Launcher/Receiver
- Mainline Valve
- Station Conveyed to Millennium
- Pipeline C/L
- Access Roads
- Original Rte. (1297)
- Pipe Conveyed to Millennium

1000 0 1000 2000 Feet

N

MILLENNIUM PIPELINE COMPANY

U.S.G.S Quadrangle:
Port Jervis North, New York
(1992)

Date: 1/7/1999	Project #: 11852510	Rev #: 4	Sheet #: S147
County: Orange	Eastern Zone	Port Jervis North - 41074-C8	

FIGURE B2 - SHEET 1

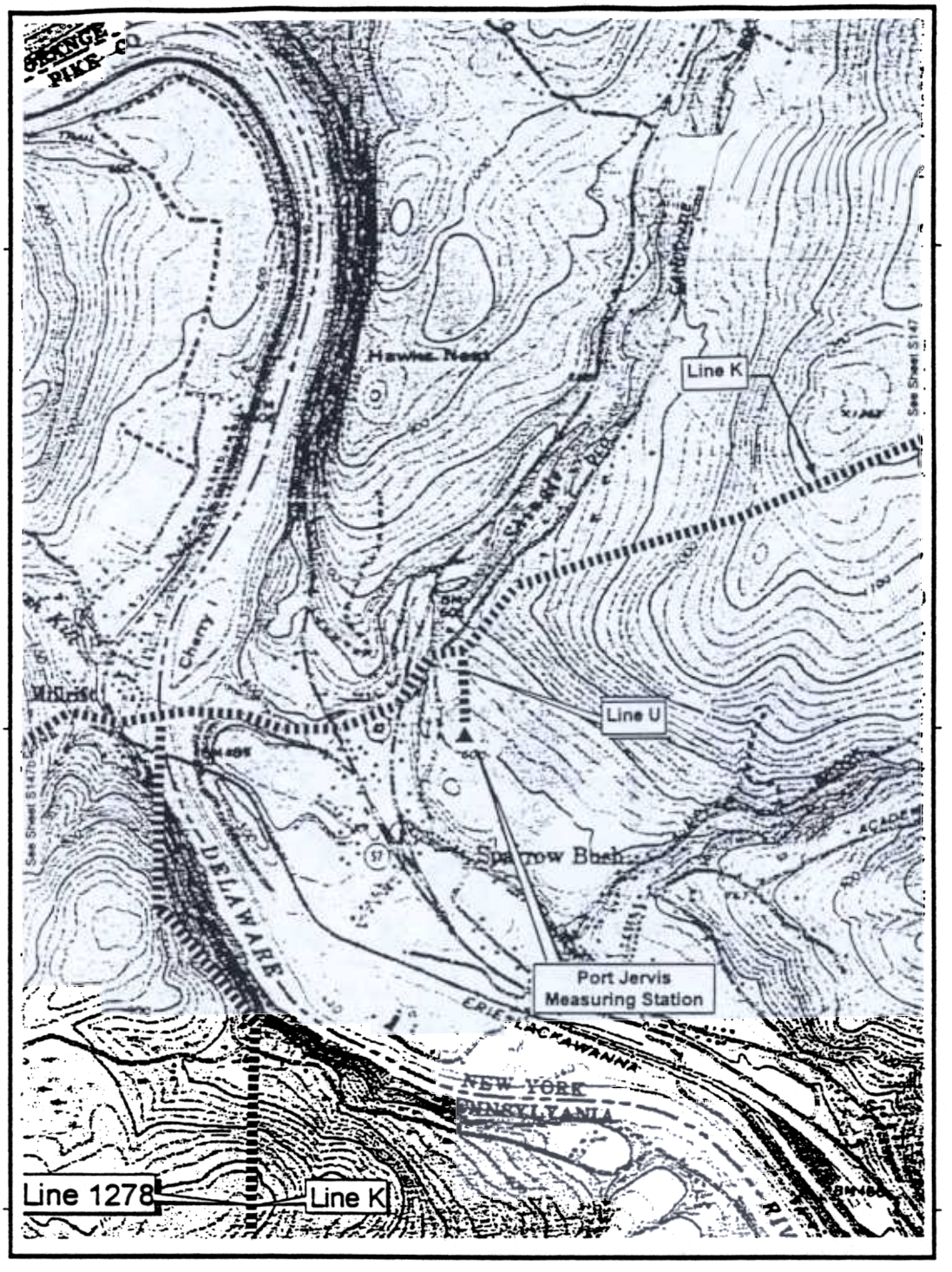

Map Legend

- (125) Mileposts
- (M) Meter Station
- ■ Launcher/Receiver
- ● Mainline Valve
- ▲ Station Conveyed to Millennium
- Pipeline C/L
- Access Roads
- Original Rte. (12/97)
- Pipe Conveyed to Millennium

1000 0 1000 2000 Feet

N

MILLENNIUM PIPELINE COMPANY

U.S.G.S Quadrangle:
Port Jervis North, New York
(1992)

Date: 1/7/1999	Project # 11852510	
County: Orange	Eastern Zone	Port Jervis North - 4107-4-D5

FIGURE B2 - SHEET 2

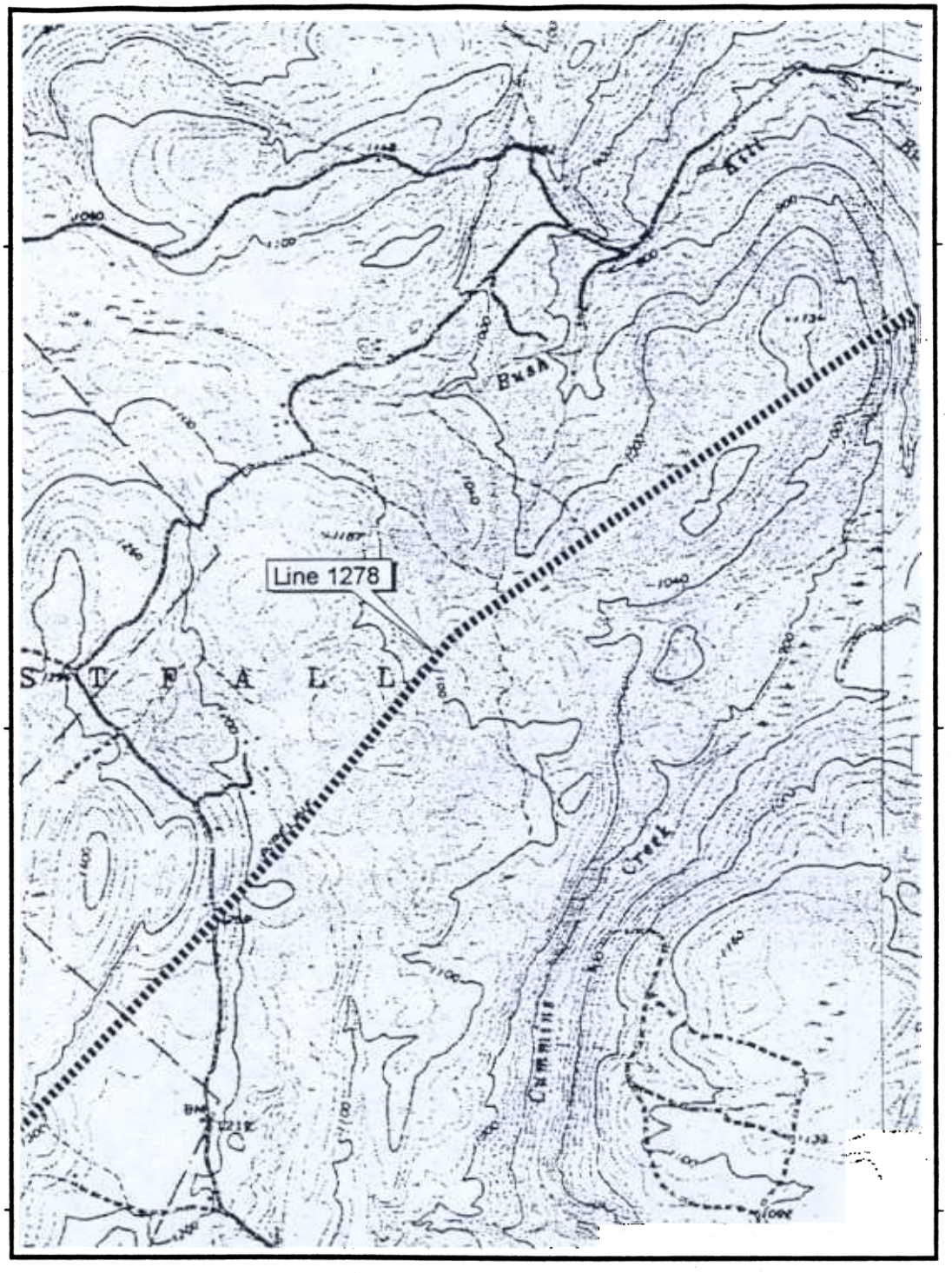

Map Legend

- (125) Mileposts
- (M) Meter Station
- ■ Launcher/Receiver
- ● Mainline Valve
- ▲ Station Conveyed to Millennium
- — — — Pipeline C/L
- • • • • • • • • • Access Roads
- — — — Original Rte. (1297)
- ▮▮▮▮▮▮▮▮▮▮▮ Pipe Conveyed to Millennium

1000 0 1000 2000 Feet

N

MILLENNIUM PIPELINE COMPANY		
U.S.G.S. Quadrangle: Pond Eddy, Pennsylvania (1992)		
Date: 1/7/1999	Project # 11852510	
County: Orange	Eastern Zone	Appalachian

FIGURE B2 - SHEET 3

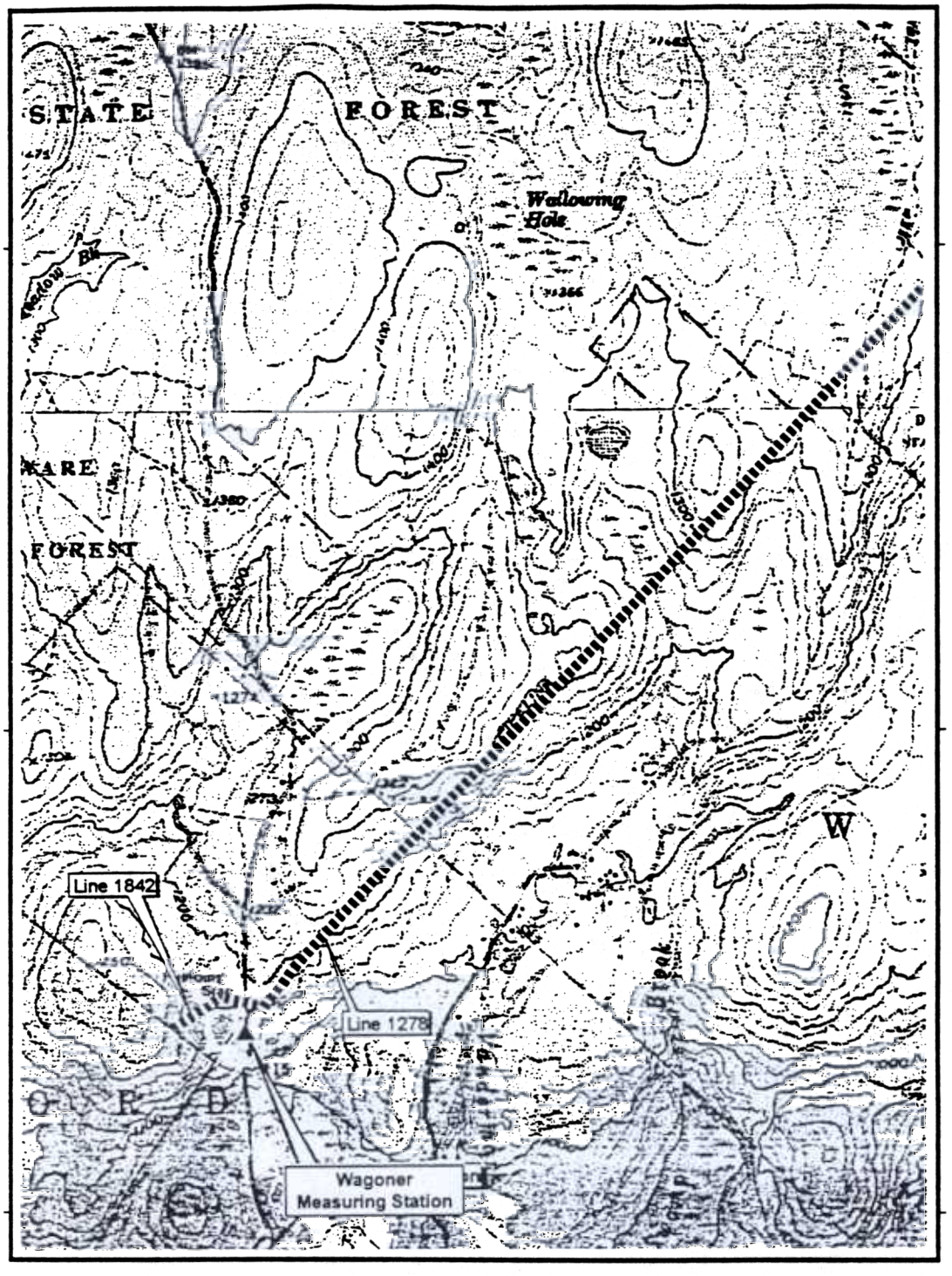

Map Legend

- (125) Mileposts
- (M) Meter Station
- ■ Launcher/Receiver
- ● Mainline Valve
- ▲ Station Conveyed to Millennium
- — — — Pipeline C/L
- •••••••••• Access Roads
- - — - — - Original Rte. (12/97)
- ▮▮▮▮▮▮▮▮▮▮▮▮ Pipe Conveyed to Millennium

1000 0 1000 2000 Feet

N

MILLENNIUM PIPELINE COMPANY		
U.S.G.S. Quadrangle: Milford, Pennsylvania (1994)		
Date: 1/7/1999	Project #: 11852510	
County: Orange	Eastern Zone	Milford

FIGURE B2 - SHEET 4