Exhibit 2

Appendix B1

Facility Location Maps

Sheets 51-60

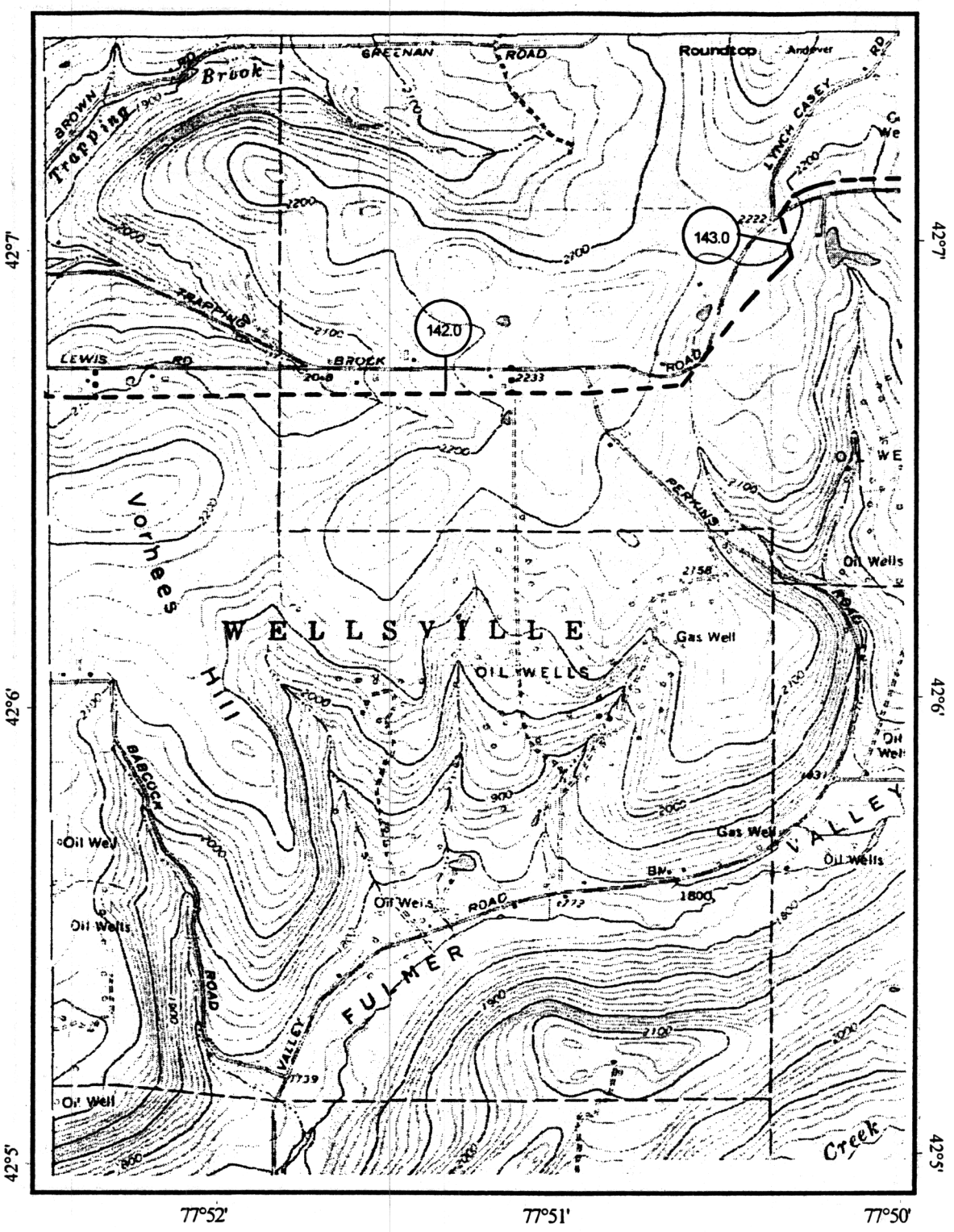

Map Legend

- (125) Mileposts
- (M) Meter Station
- Launcher/Receiver
- Mainline Valve
- Pipeline C/L
- Access Roads

1000 0 1000 2000 Feet

N

MILLENNIUM PIPELINE COMPANY			
U.S.G.S Quadrangle: Whitesville, New York (1976)			
Date: 1/14/1999	Project #: 11852510	Rev #: 4	Sheet #: S51
County: Allegany	Western Zone	Whitesville - 42077-A7	

FIGURE B1 - SHEET 51

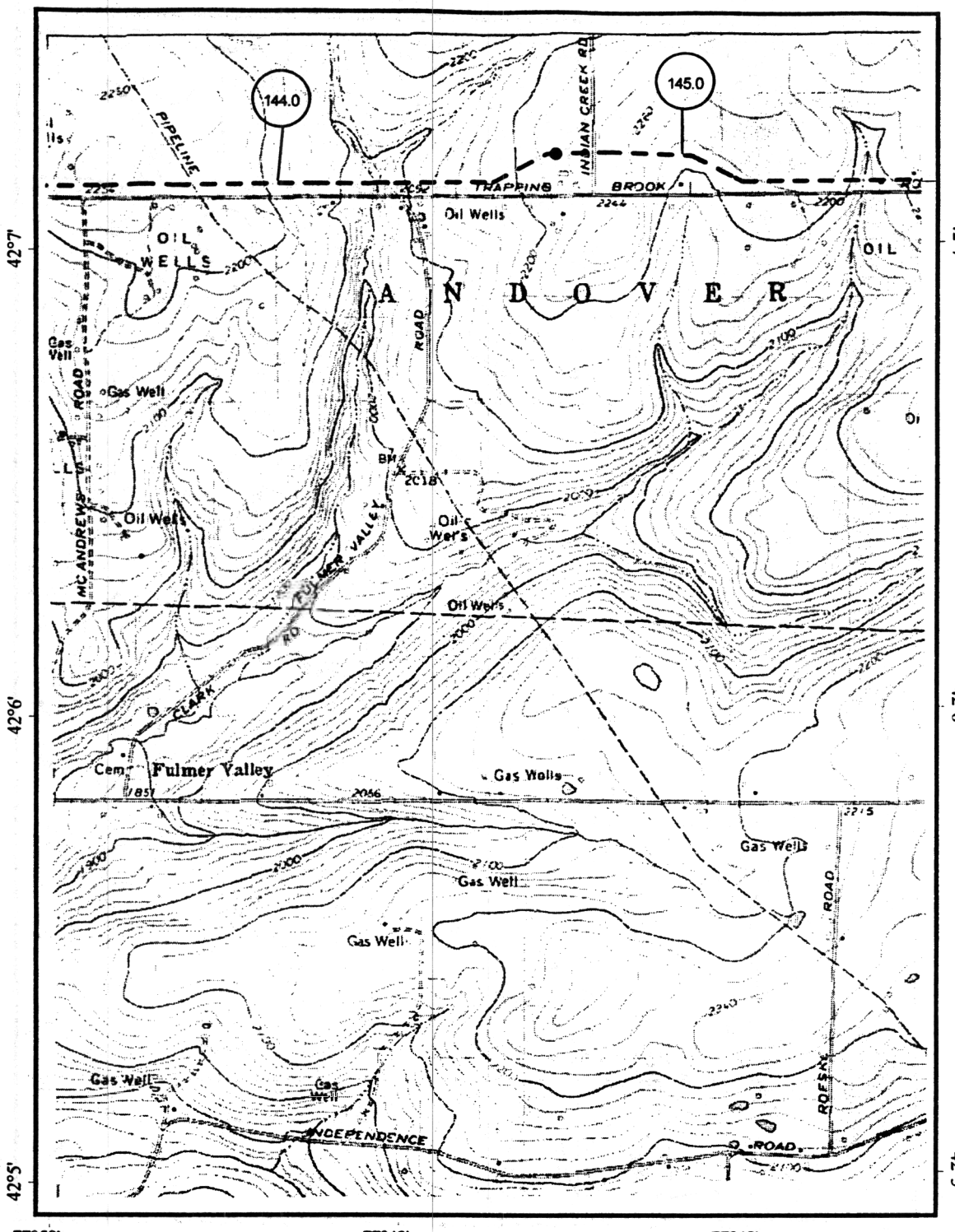

Map Legend

- Mileposts
- Meter Station
- Launcher/Receiver
- Mainline Valve
- Pipeline C/L
- Access Roads

1000 0 1000 2000 Feet

N

MILLENNIUM PIPELINE COMPANY			
U.S.G.S Quadrangle: Whitesville, New York (1976)			
Date: 1/14/1999	Project #: 11852510	Rev #: 4	Sheet #: S52
County: Allegany	Western Zone	Whitesville - 42077-A7	

FIGURE B1 - SHEET 52

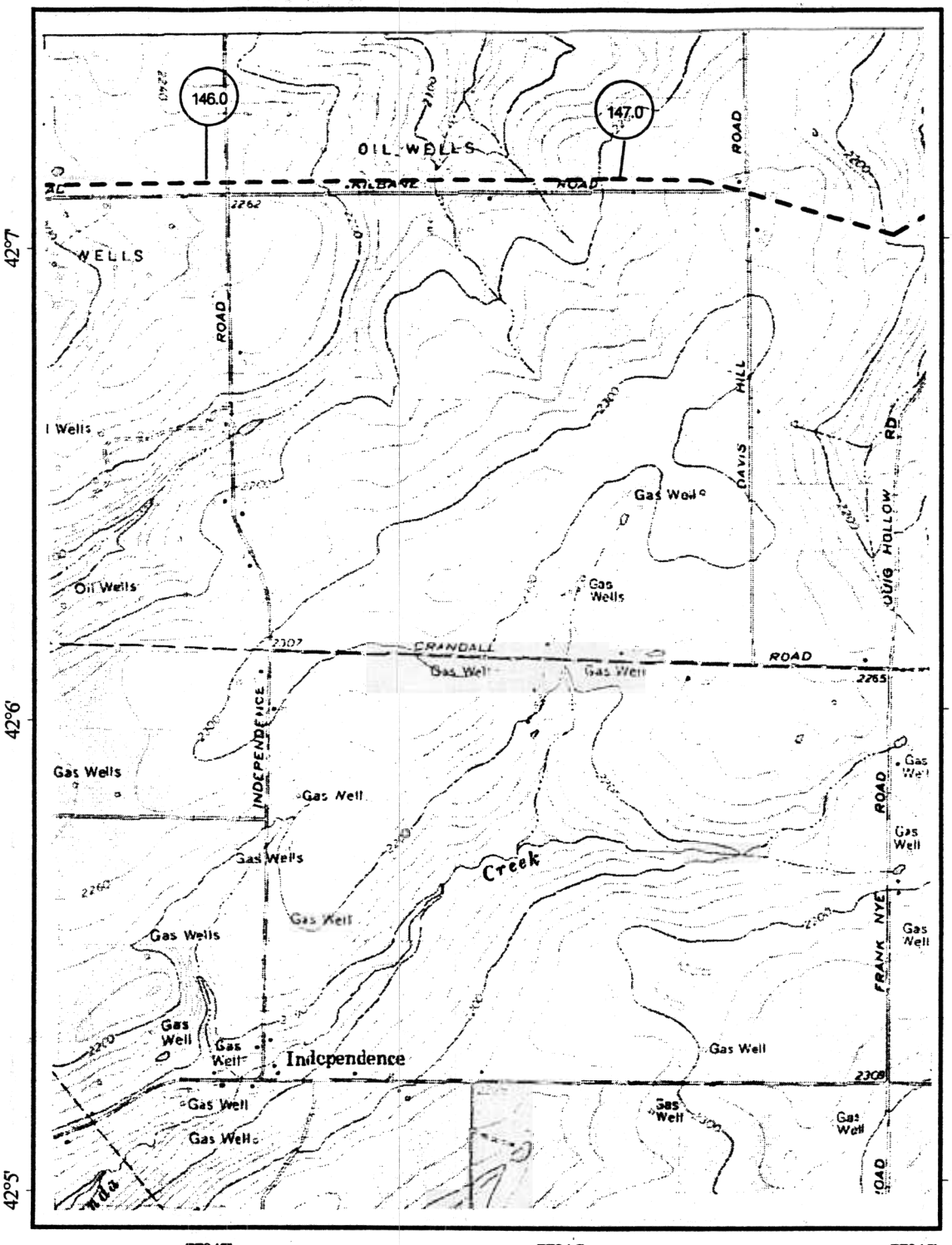

Map Legend

- 125 Mileposts
- M Meter Station
- Launcher/Receiver
- Mainline Valve
- Pipeline C/L
- Access Roads

1000 0 1000 2000 Feet

N

MILLENNIUM PIPELINE COMPANY			
U.S.G.S Quadrangle: Whitesville, New York (1976)			
Date: 12/29/1998	Project #: 11852510	Rev #: 4	Sheet #: S53
County: Allegany	Western Zone	Whitesville - 42077-A7	

FIGURE B1 - SHEET 53

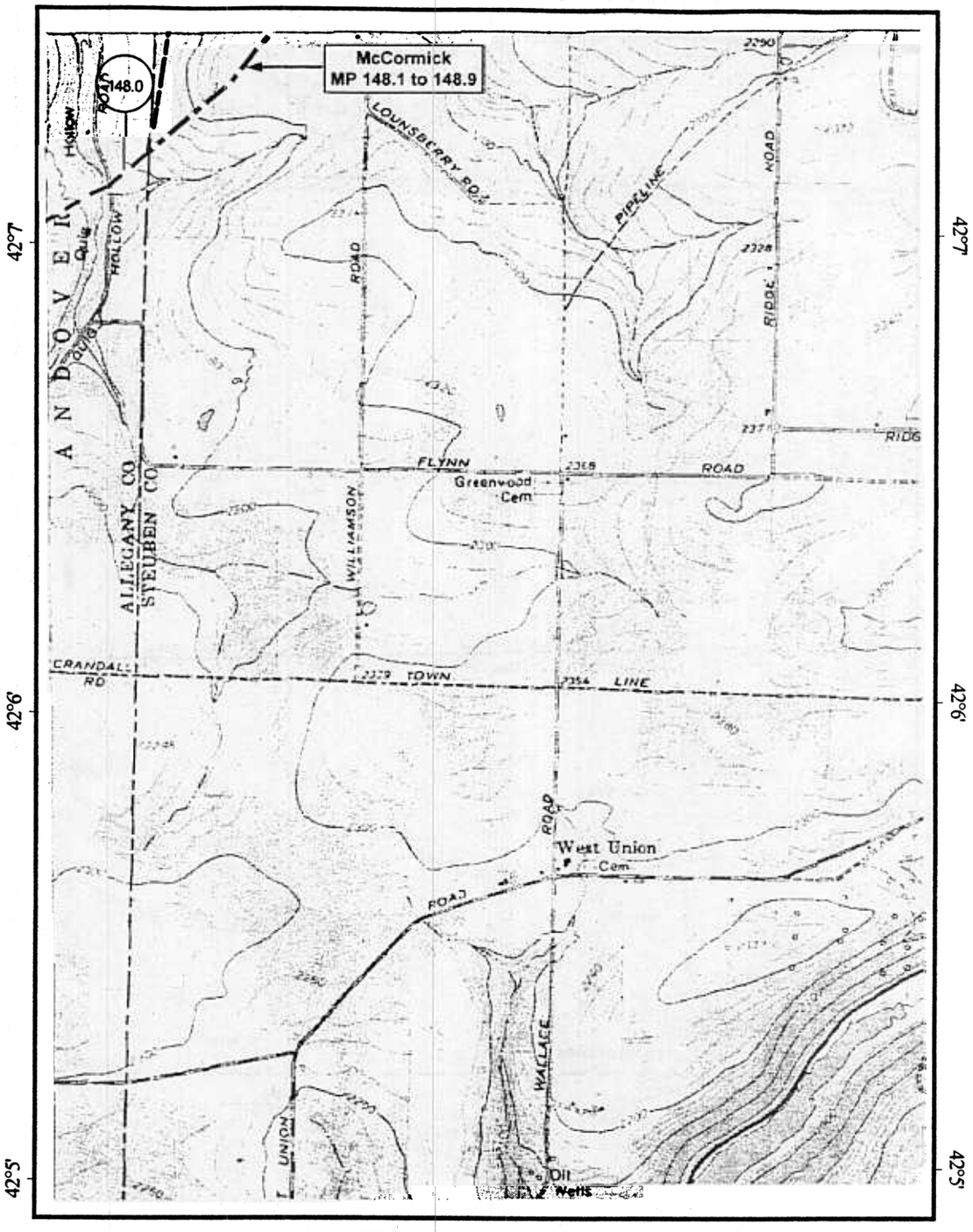

Map Legend

- Mileposts
- Meter Station
- Launcher/Receiver
- Mainline Valve
- Station Conveyed to Millennium
- Pipeline C/L
- Access Roads
- Original Rte. (12/97)

1000 0 1000 2000 Feet

N

MILLENNIUM PIPELINE COMPANY			
U.S.G.S Quadrangle: Rexville, New York (1976)			
Date: 12/29/1998	Project #: 11852510	Rev #: 4	Sheet #: S54
County: Allegany	Western Zone	Rexville - 42077-A6	

FIGURE B1 - SHEET 54

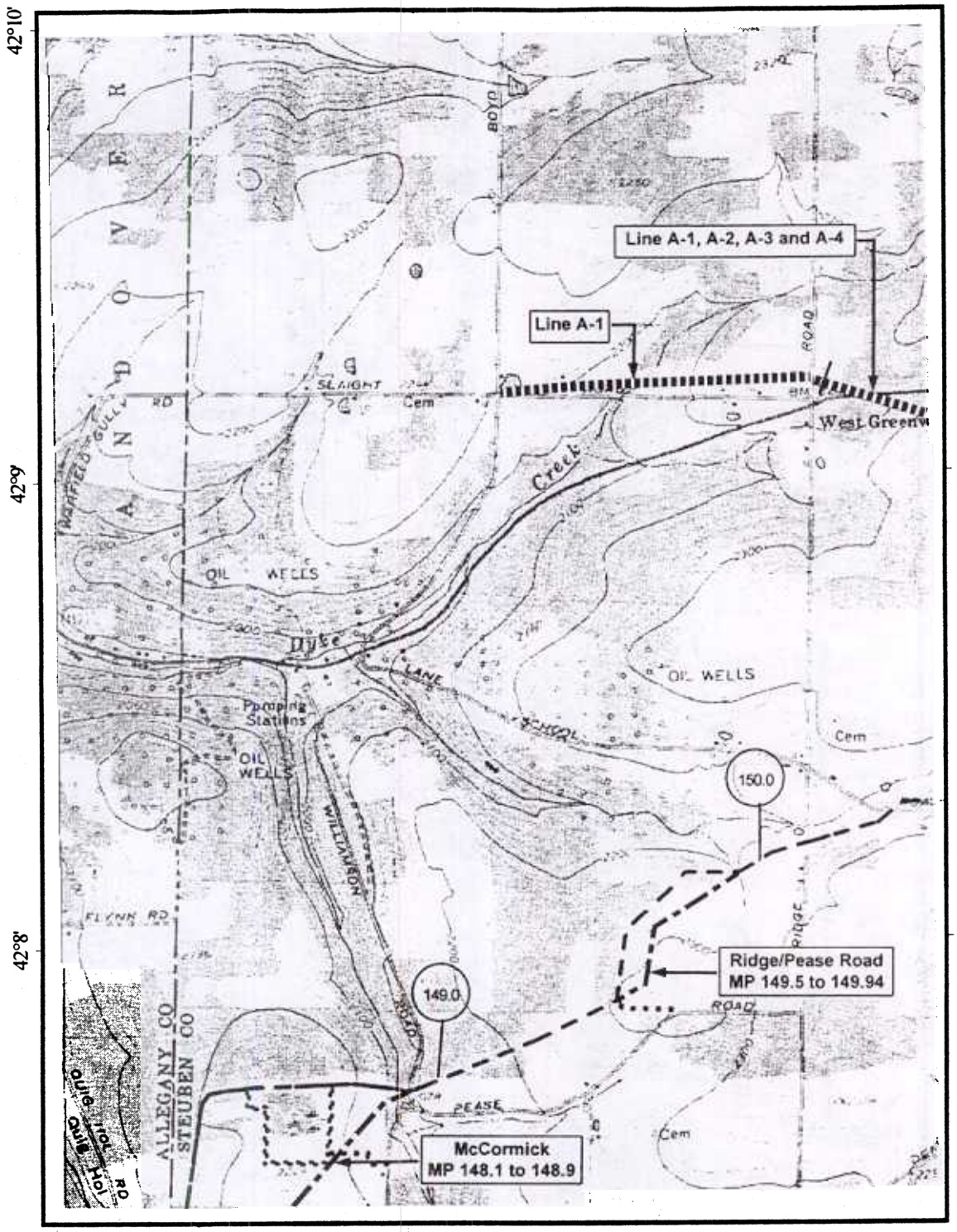

Map Legend

- (125) Mileposts
- (M) Meter Station
- Launcher/Receiver
- Mainline Valve
- Station Conveyed to Millennium
- Pipeline C/L
- Access Roads
- Original Rte. (12/97)
- Pipe Conveyed to Millennium

1000 0 1000 2000 Feet

N

MILLENNIUM PIPELINE COMPANY			
U.S.G.S Quadrangle: Greenwood, New York (1978)			
Date: 1/11/1999	Project #: 11852510	Rev #: 4	Sheet #: S55
County: Allegany	Western Zone	Greenwood - 42077-B6	

FIGURE B1 - SHEET 55

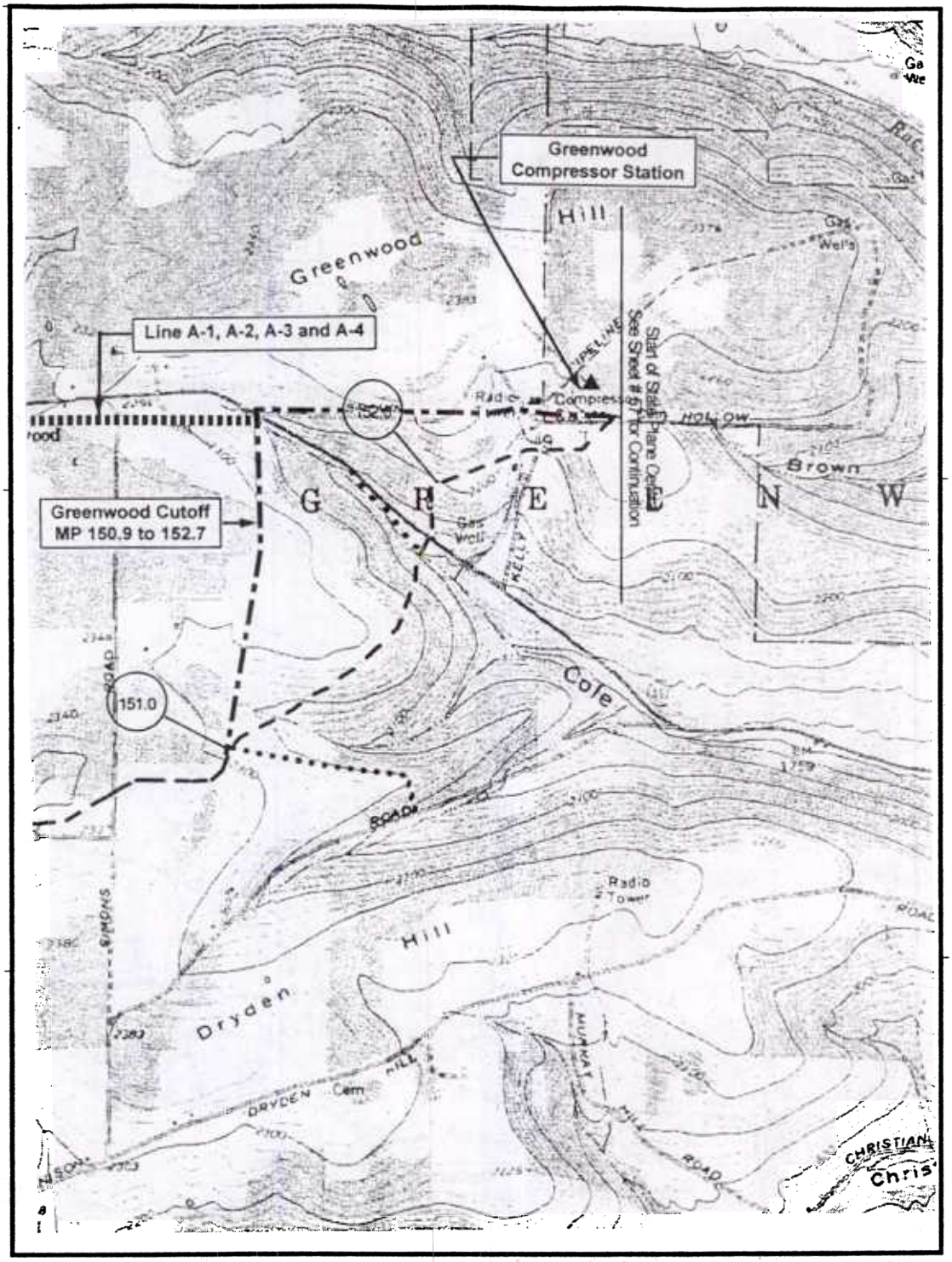

Map Legend

- (125) Mileposts
- (M) Meter Station
- ■ Launcher/Receiver
- ● Mainline Valve
- ▲ Station Conveyed to Millennium
- — — — Pipeline C/L
- •••••••••• Access Roads
- — — — Original Rte. (12/97)
- ▮▮▮▮▮▮▮▮▮▮ Pipe Conveyed to Millennium

1000 0 1000 2000 Feet

N

MILLENNIUM PIPELINE COMPANY			
U.S.G.S Quadrangle: Greenwood, New York (1978)			
Date: 12/29/1998	Project #: 11852510	Rev #: 4	Sheet #: S56
County: Steuben	Western Zone	Greenwood - 42077-B6	

FIGURE B1 - SHEET 56

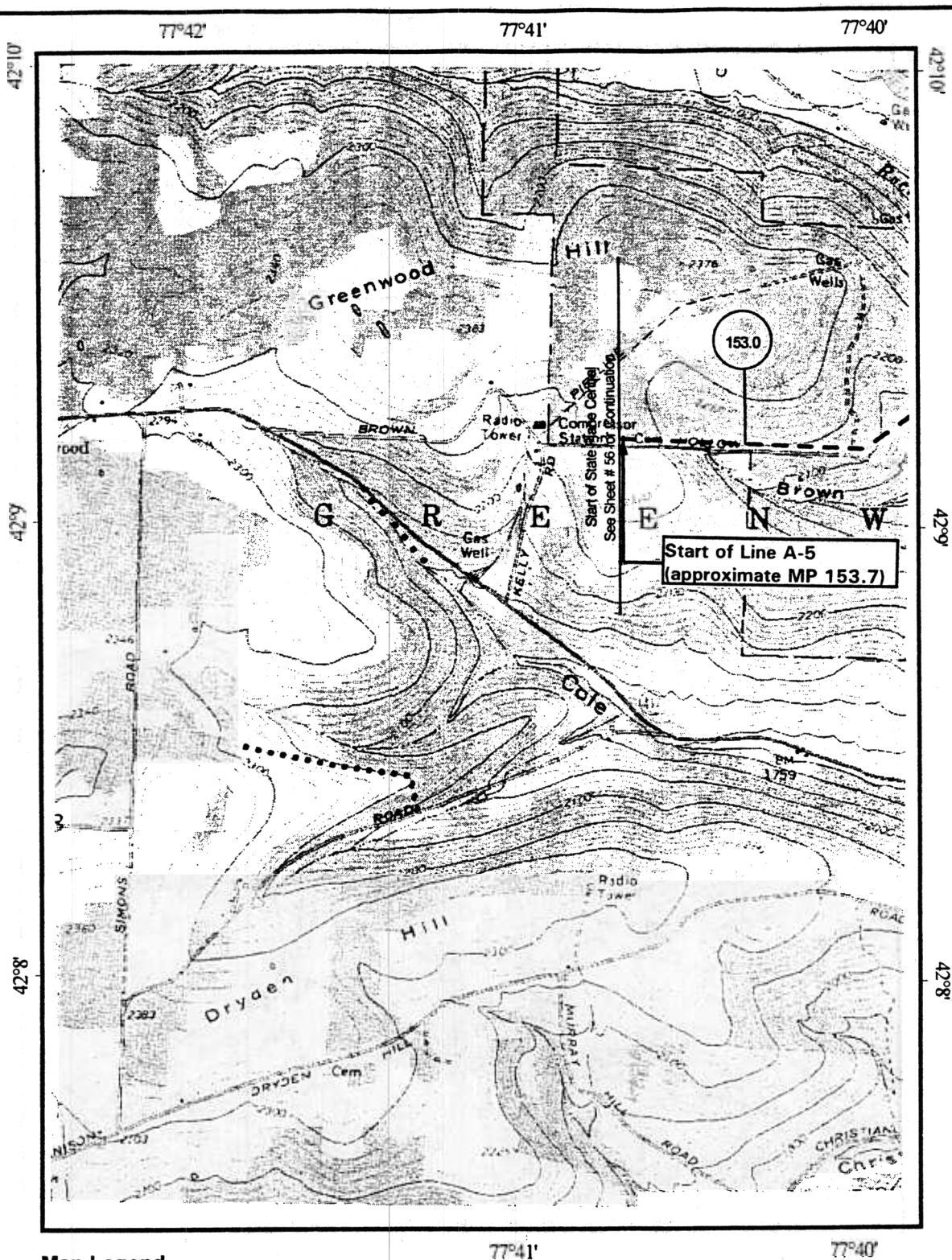

Map Legend

- (125) Mileposts
- (M) Meter Station
- Launcher/Receiver
- Mainline Valve
- Station Conveyed to Millennium
- Pipeline C/L
- Access Roads
- Original Rte. (12/97)

1000 0 1000 2000 Feet

N

MILLENNIUM PIPELINE COMPANY			
U.S.G.S Quadrangle: Greenwood, New York (1978)			
Date: 12/29/1998	Project #: 11852510	Rev #: 4	Sheet #: S57
County: Steuben	Central Zone	Greenwood - 42077-B6	

GURE B SHI ET 57

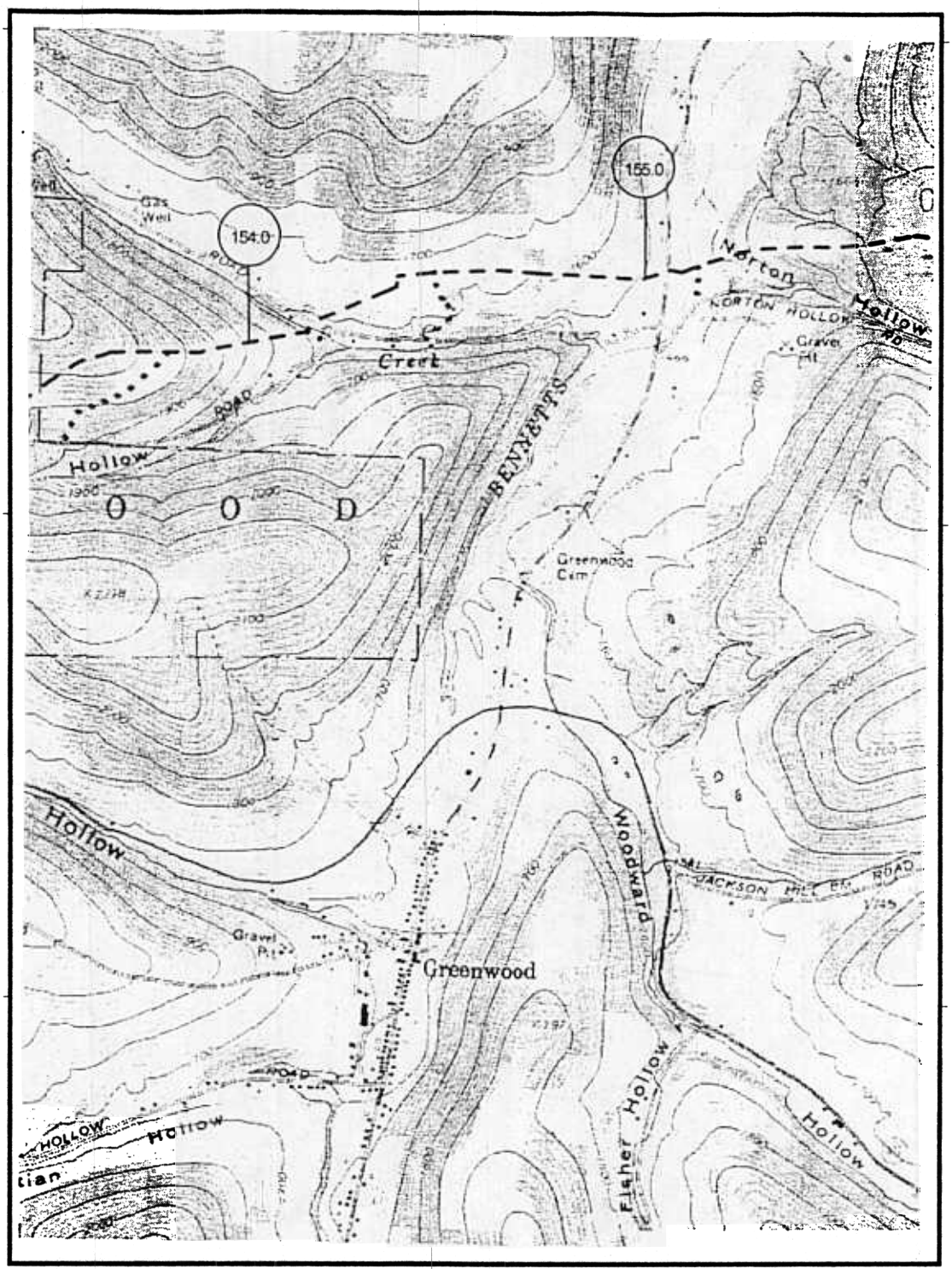

Map Legend

- Mileposts
- Meter Station
- Launcher/Receiver
- Mainline Valve
- Pipeline C/L
- Access Roads

1000 0 1000 2000 Feet

N

MILLENNIUM PIPELINE COMPANY			
U.S.G.S Quadrangle: Greenwood, New York (1978)			
Date: 12/29/1998	Project #: 11852510	Rev #: 4	Sheet #: S58
County: Steuben	Central Zone	Greenwood - 42077-B6	

FIGURE B1 - SHEET 58

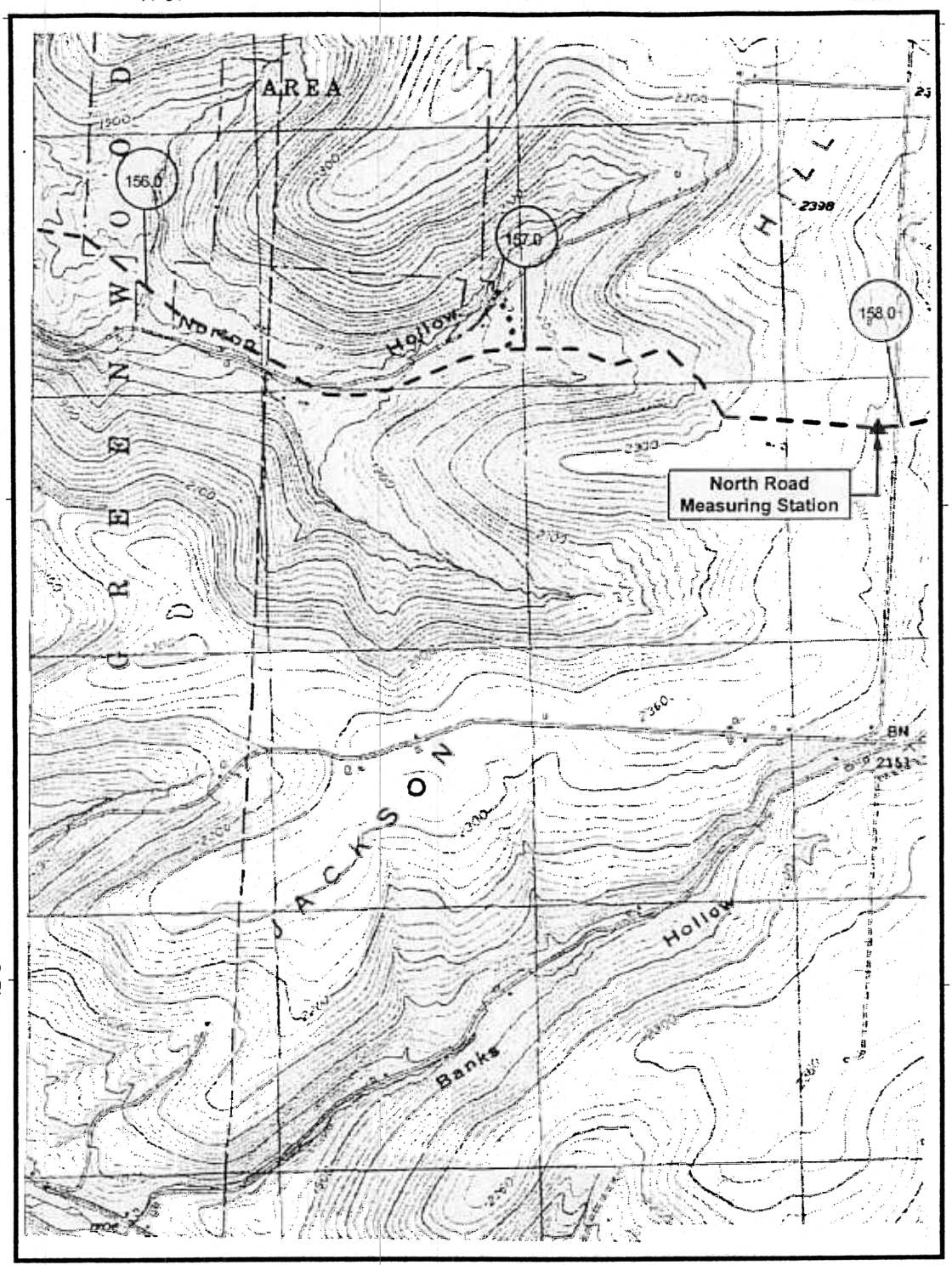

Map Legend

- Mileposts
- Meter Station
- Launcher/Receiver
- Mainline Valve
- Station Conveyed to Millennium
- Pipeline C/L
- Access Roads
- Original Rte. (12/97)
- Pipe Conveyed to Millennium

1000 0 1000 2000 Feet

N

MILLENNIUM PIPELINE COMPANY			
U.S.G.S Quadrangle: South Canisteo, New York (1976)			
Date: 12/30/1998	Project #: 11852510	Rev #: 4	Sheet #: S59
County: Steuben	Central Zone	South Canisteo - 42077-B5	

FIGURE B1 - SHEET 59

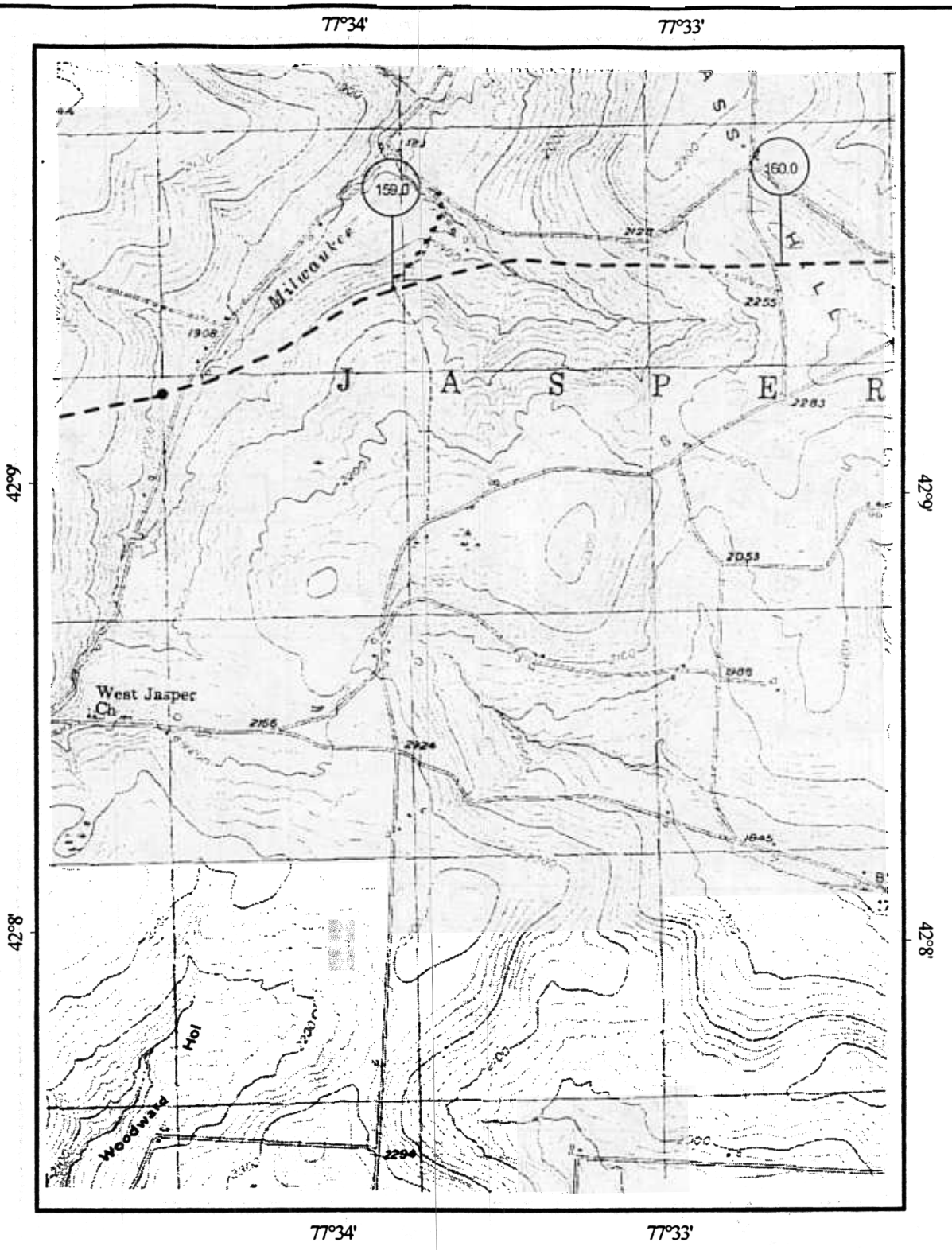

Map Legend

- 125 Mileposts
- M Meter Station
- Launcher/Receiver
- Mainline Valve
- Pipeline C/L
- Access Roads

1000 0 1000 2000 Feet

N

MILLENNIUM PIPELINE COMPANY			
U.S.G.S Quadrangle: South Canisteo, New York (1976)			
Date: 12/29/1998	Project #: 11852510	Rev #: 4	Sheet #: S60
County: Steuben	Central Zone	South Canisteo - 42077-B5	

FIGURE B1 - SHEET 60