Exhibit 2

Appendix B1

Facility Location Maps

Sheets 41-50

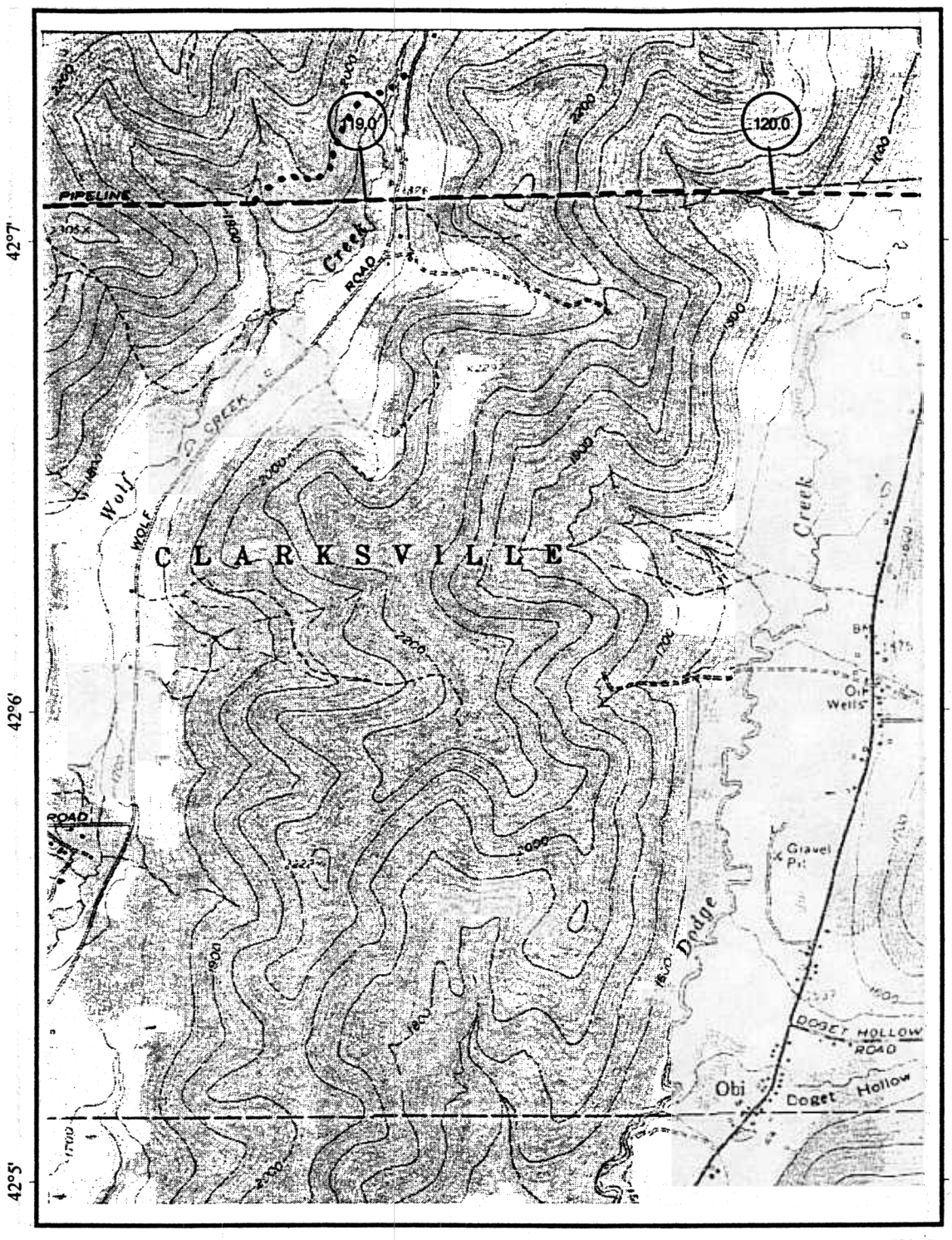

Map Legend

- 125 Mileposts
- M Meter Station
- Launcher/Receiver
- Mainline Valve
- Pipeline C/L
- Access Roads

1000 0 1000 2000 Feet

N

MILLENNIUM PIPELINE COMPANY			
U.S.G.S Quadrangle: Portville, New York (1976)			
Date: 1/14/1999	Project #: 11852510	Rev #: 4	Sheet #: S41
County: Allegany	Western Zone	Portville - 42078-A3	

FIGURE B1 - SHEET 41

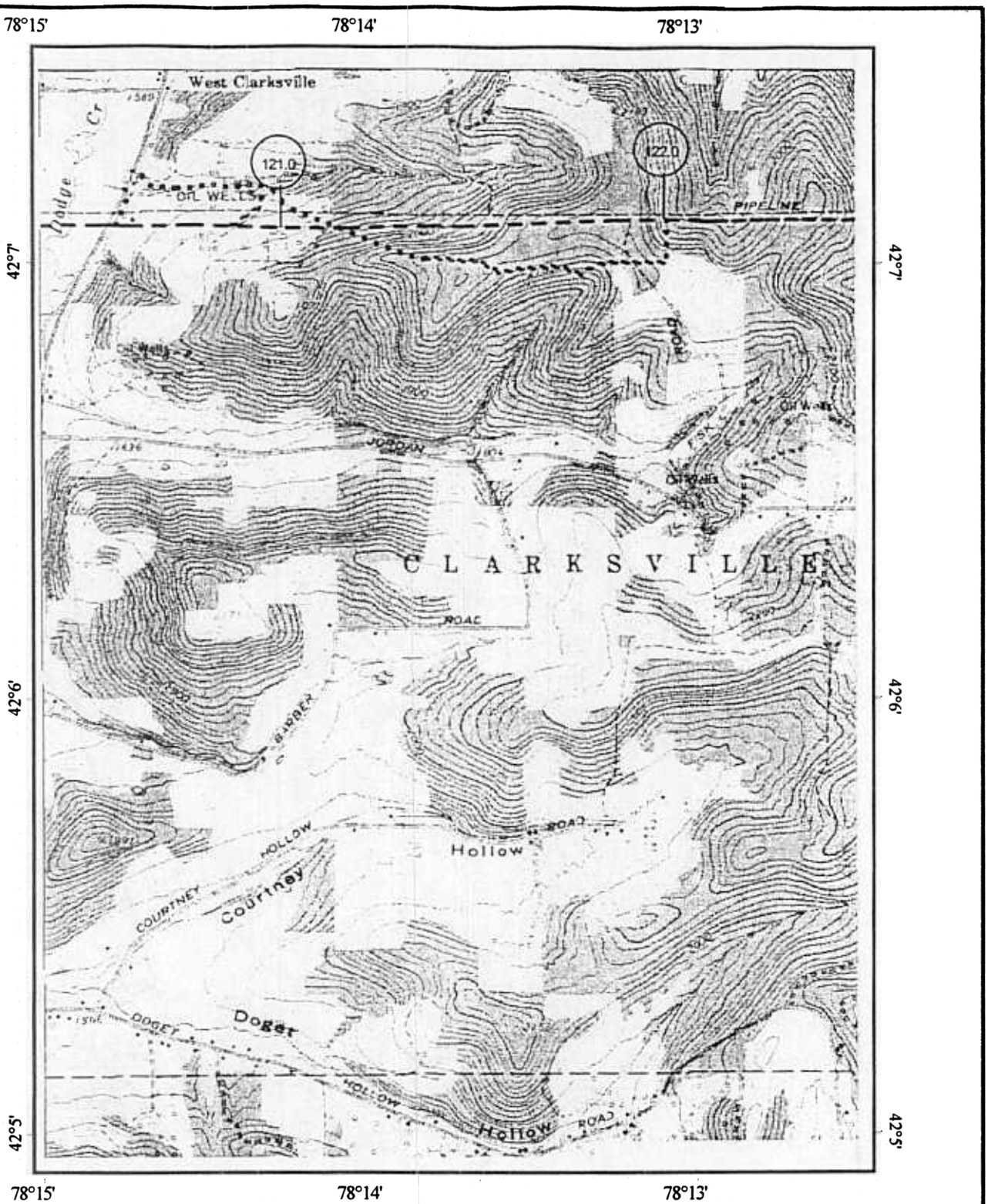

Map Legend

- 125 Mileposts
- M Meter Station
- Launcher/Receiver
- Mainline Valve
- Pipeline C/L
- Access Roads

1000 0 1000 2000 Feet

N

MILLENNIUM PIPELINE COMPANY			
U.S.G.S Quadrangle: Bolivar, New York (1965)			
Date: 1/14/1999	Project #: 11852510	Rev #: 4	Sheet #: S42
County: Allegany	Western Zone	Bolivar - 42078-A2	

FIGURE B1 - SHEET 42

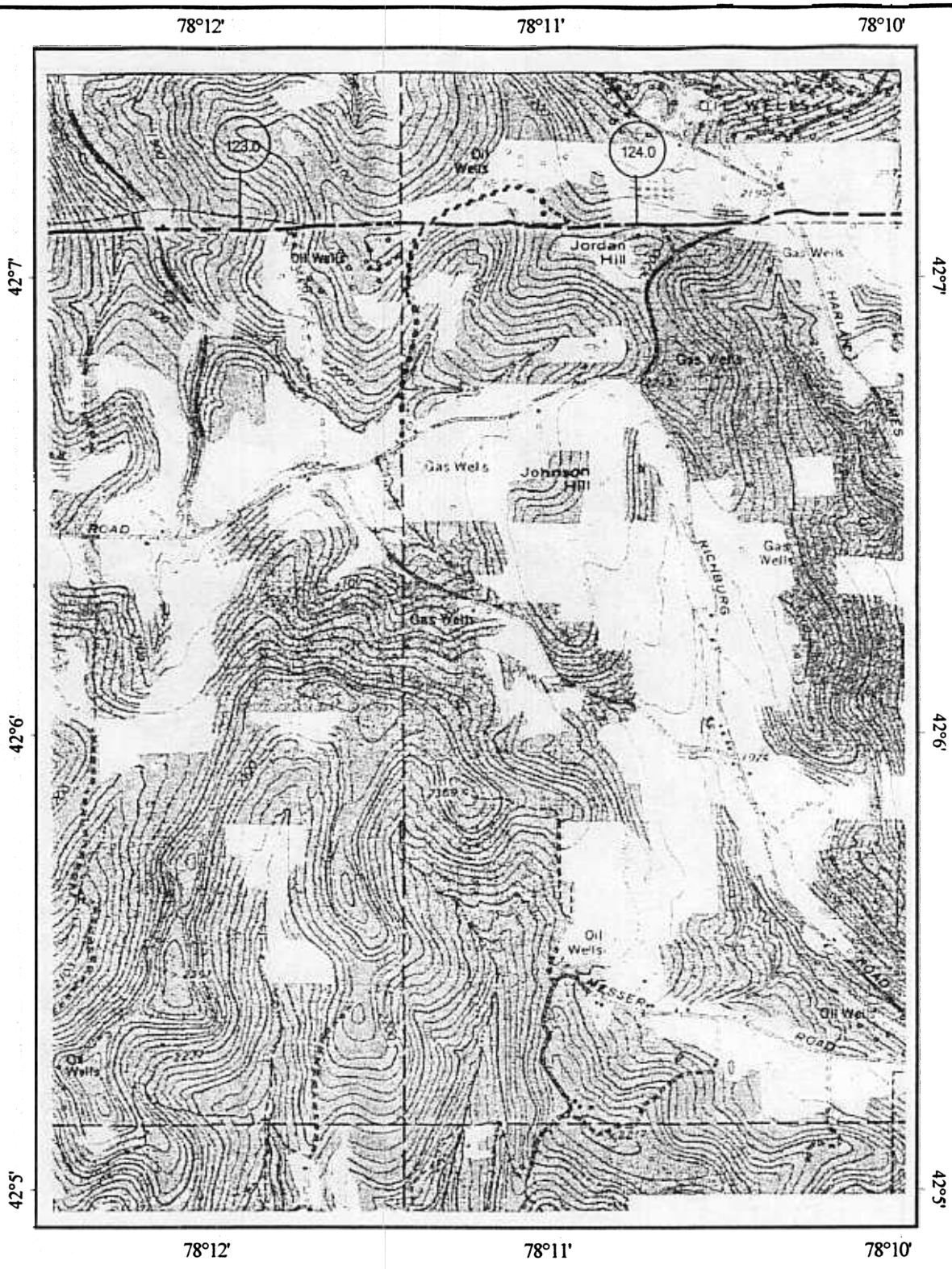

Map Legend

- 125 Mileposts
- M Meter Station
- Launcher/Receiver
- Mainline Valve
- Pipeline C/L
- Access Roads

1000 0 1000 2000 Feet

N

MILLENNIUM PIPELINE COMPANY			
U.S.G.S Quadrangle: Bolivar, New York (1965)			
Date: 1/14/1999	Project #: 11852510	Rev #: 4	Sheet #: S43
County: Allegany	Western Zone	Bolivar - 42078-A2	

FIGURE B1 - SHEET 43



Map Legend

- 125 Mileposts
- M Meter Station
- Launcher/Receiver
- Mainline Valve
- Pipeline C/L
- Access Roads

1000 0 1000 2000 Feet

N

MILLENNIUM PIPELINE COMPANY			
U.S.G.S Quadrangle: Bolivar, New York (1965)			
Date: 1/14/1999	Project #: 11852510	Rev #: 4	Sheet #: S44
County: Allegany	Western Zone	Bolivar - 42078-A2	

FIGURE B1 - SHEET 44

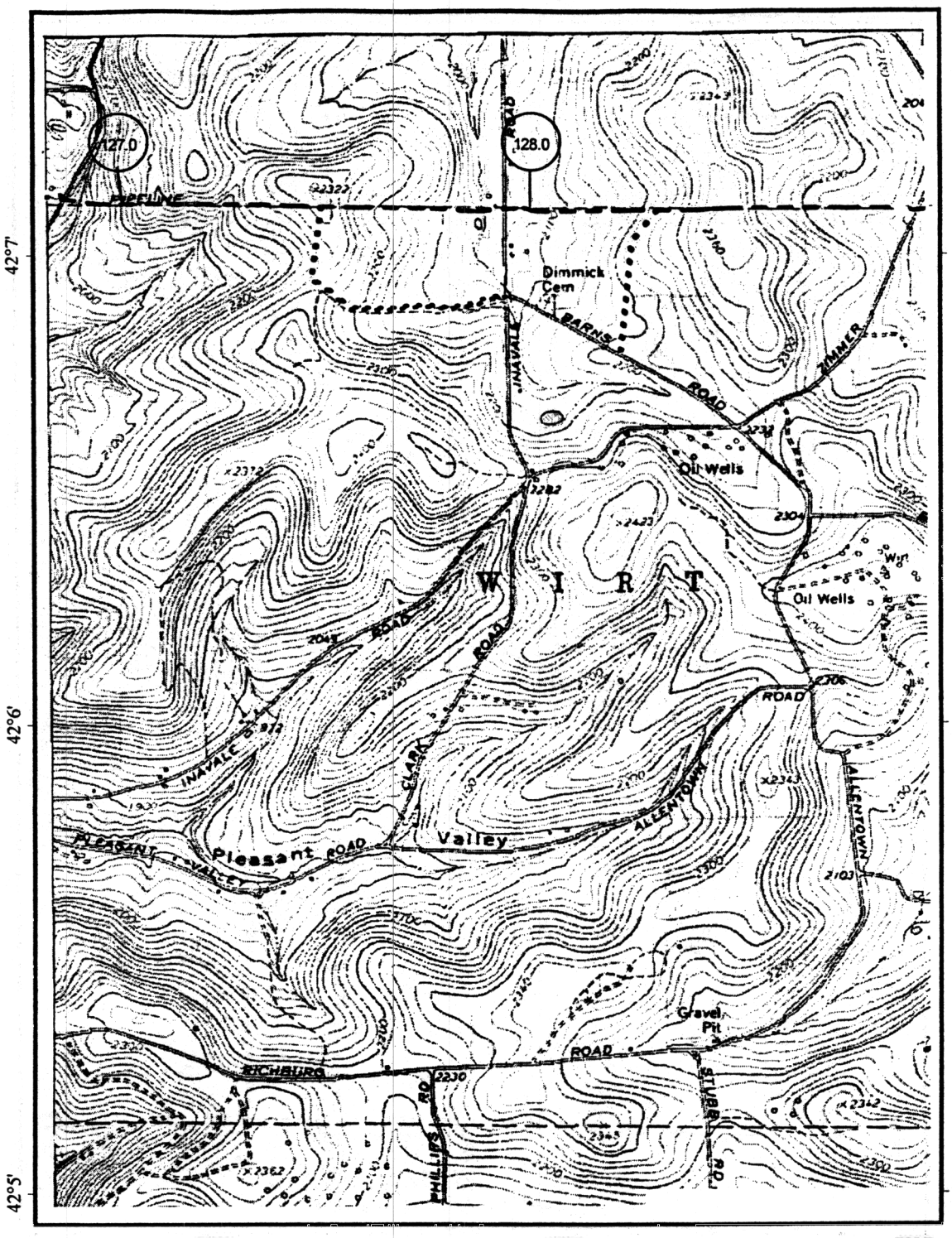

Map Legend

- 125 Mileposts
- M Meter Station
- Launcher/Receiver
- Mainline Valve
- Pipeline C/L
- Access Roads

1000 0 1000 2000 Feet

N

MILLENNIUM PIPELINE COMPANY			
U.S.G.S Quadrangle: Allentown, New York (1976)			
Date: 1/14/1999	Project #: 11852510	Rev #: 4	Sheet #: S45
County: Allegany	Western Zone	Allentown - 42078-A1	

FIGURE B1 - SHEET 45

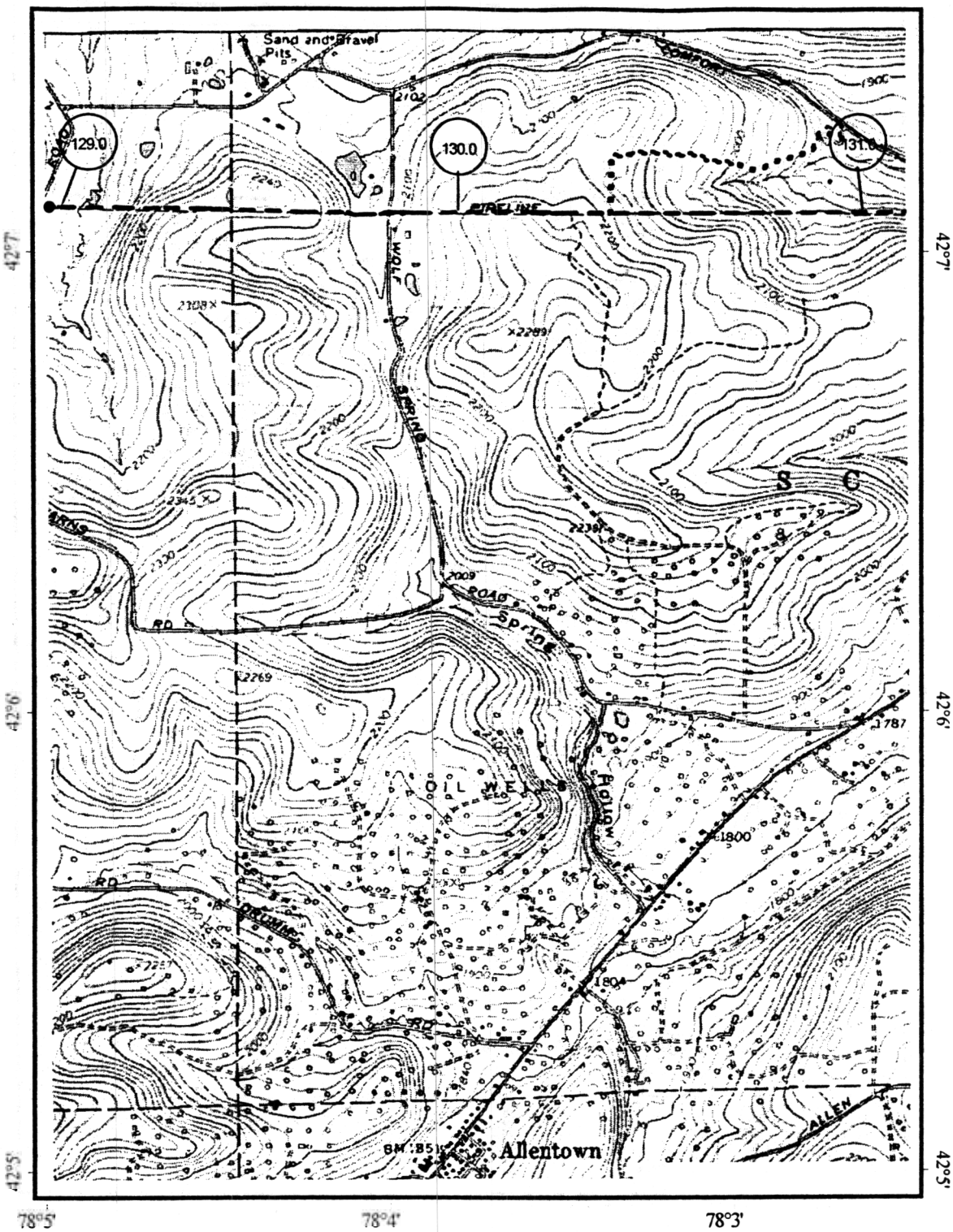

Map Legend

- 125 Mileposts
- M Meter Station
- Launcher/Receiver
- Mainline Valve
- Pipeline C/L
- Access Roads

1000 0 1000 2000 Feet

N

MILLENNIUM PIPELINE COMPANY			
U.S.G.S Quadrangle: Allentown, New York (1976)			
Date: 1/14/1999	Project #: 11852510	Rev #: 4	Sheet #: S46
County: Allegany	Western Zone	Allentown - 42078-A1	

FIGURE B1 - SHEET 46

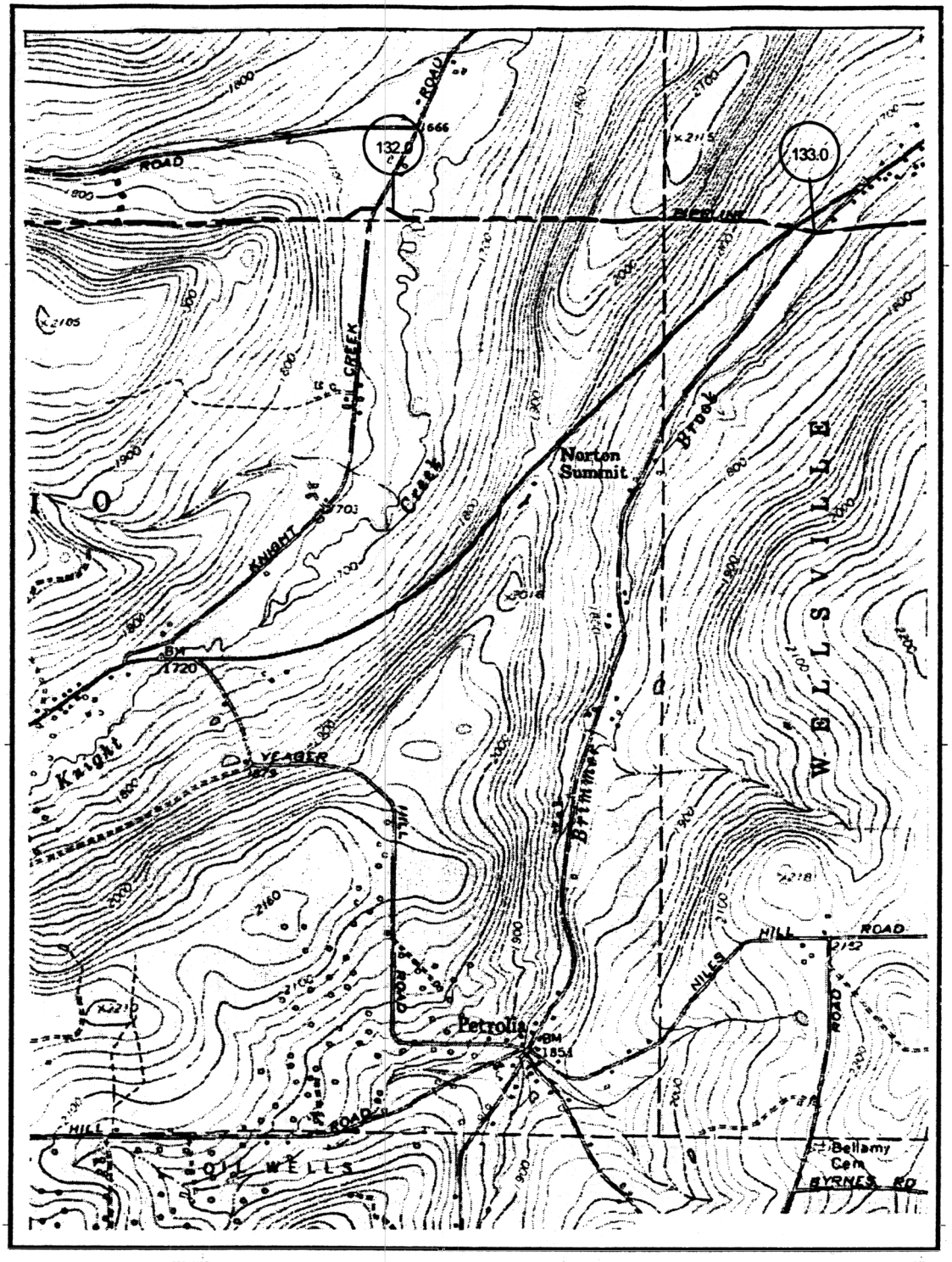

Map Legend

- 125 Mileposts
- M Meter Station
- Launcher/Receiver
- Mainline Valve
- Pipeline C/L
- Access Roads

1000 0 1000 2000 Feet

N

MILLENNIUM PIPELINE COMPANY			
U.S.G.S Quadrangle: Allentown, New York (1976)			
Date: 1/14/1999	Project #: 11852510	Rev #: 4	Sheet #: S47
County: Allegany	Western Zone	Allentown - 42078-A1	

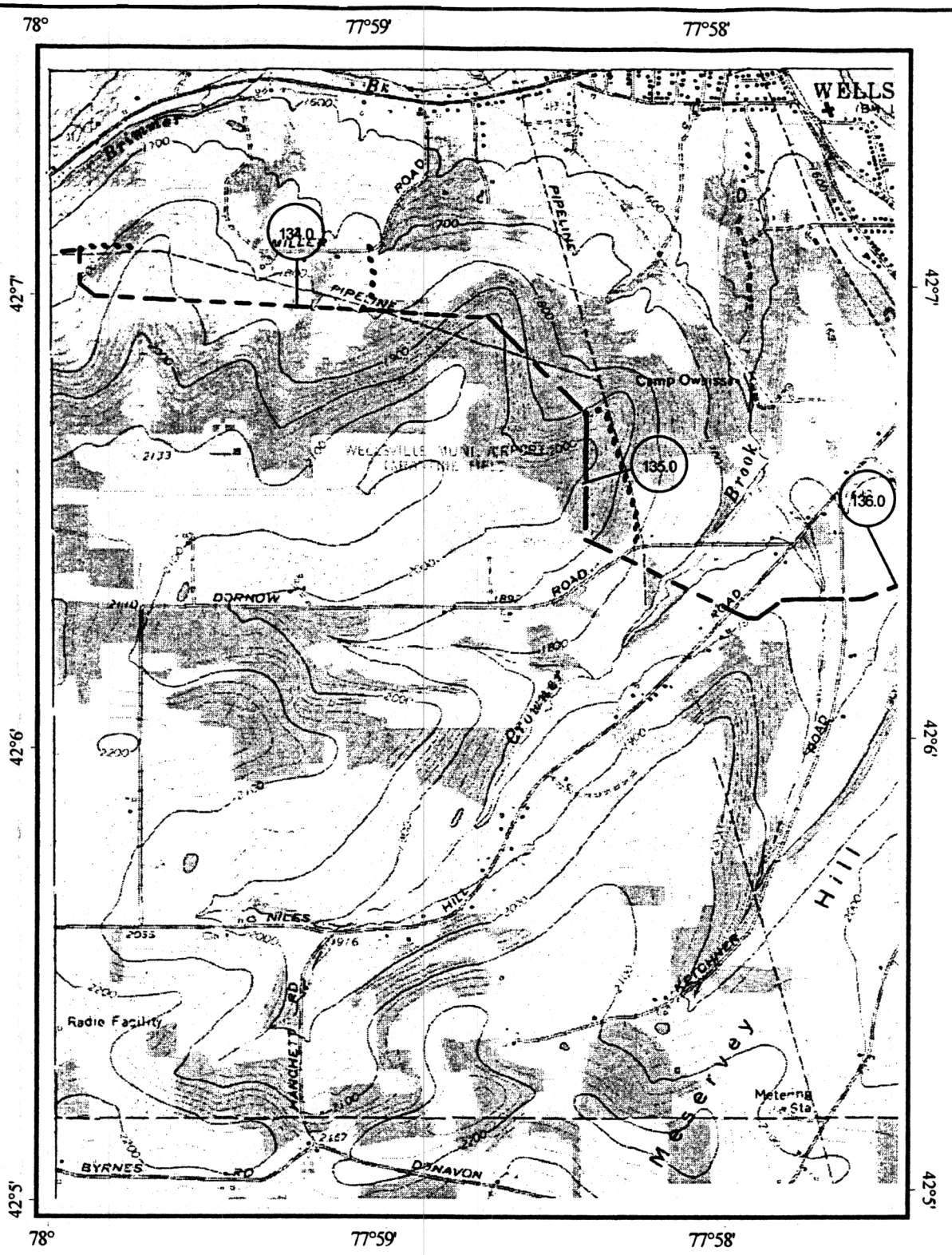

Map Legend

- 125 Mileposts
- M Meter Station
- Launcher/Receiver
- Mainline Valve
- Pipeline C/L
- Access Roads

1000 0 1000 2000 Feet

N

MILLENNIUM PIPELINE COMPANY			
U.S.G.S Quadrangle: Wellsville South, New York (1978)			
Date: 1/14/1999	Project #: 11852510	Rev #: 4	Sheet #: S48
County: Allegany	Western Zone	Wellsville South - 42077-A8	

FIGURE B1 - SHEET 48

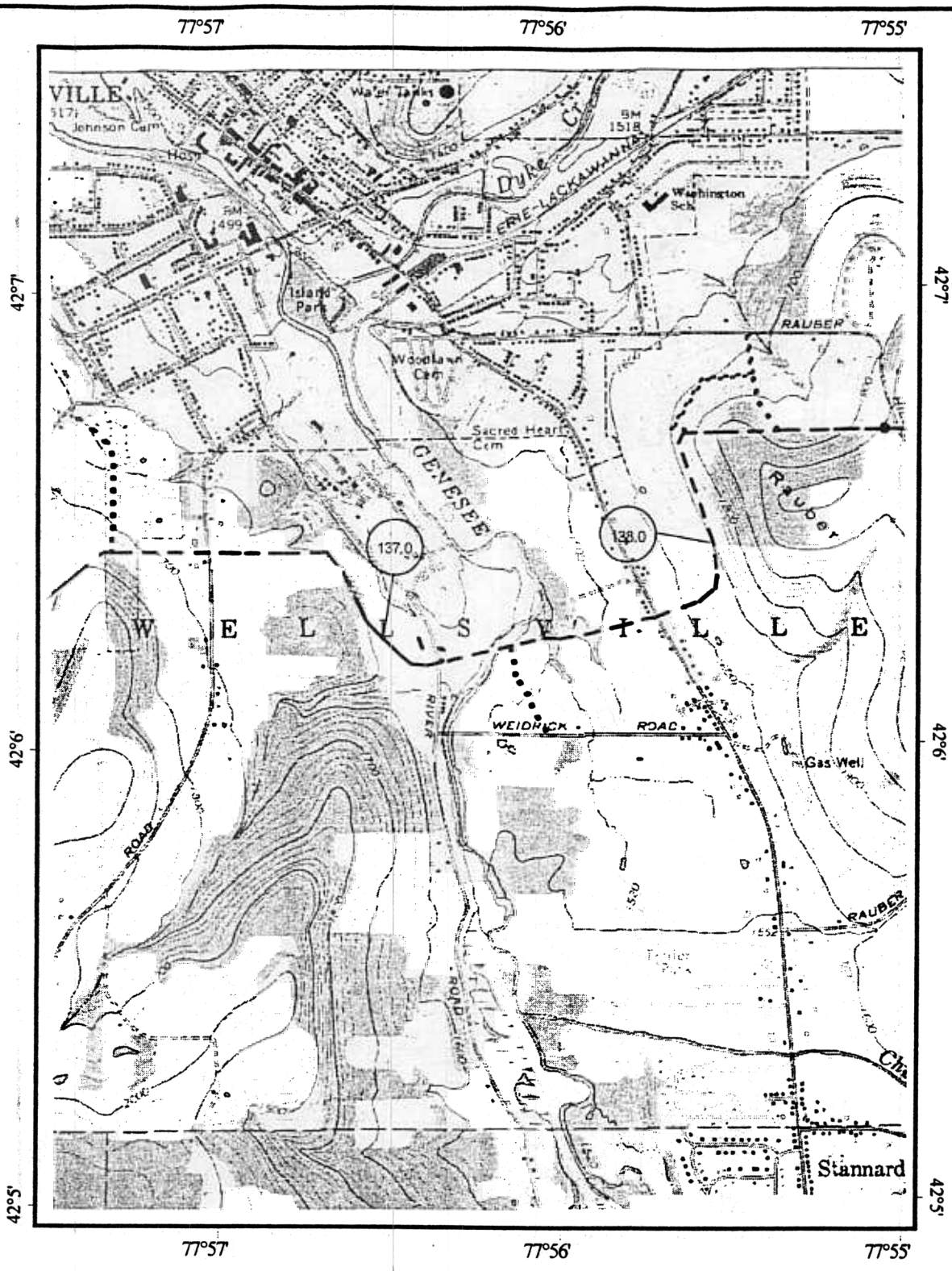

Map Legend

- 125 Mileposts
- M Meter Station
- Launcher/Receiver
- Mainline Valve
- Pipeline C/L
- Access Roads

1000 0 1000 2000 Feet

N

MILLENNIUM PIPELINE COMPANY			
U.S.G.S Quadrangle: Wellsville South, New York (1978)			
Date: 1/14/1999	Project #: 11852510	Rev #: 4	Sheet #: S49
County: Allegany	Western Zone	Wellsville South - 42077-A8	

FIGURE B1 - SHEET 49

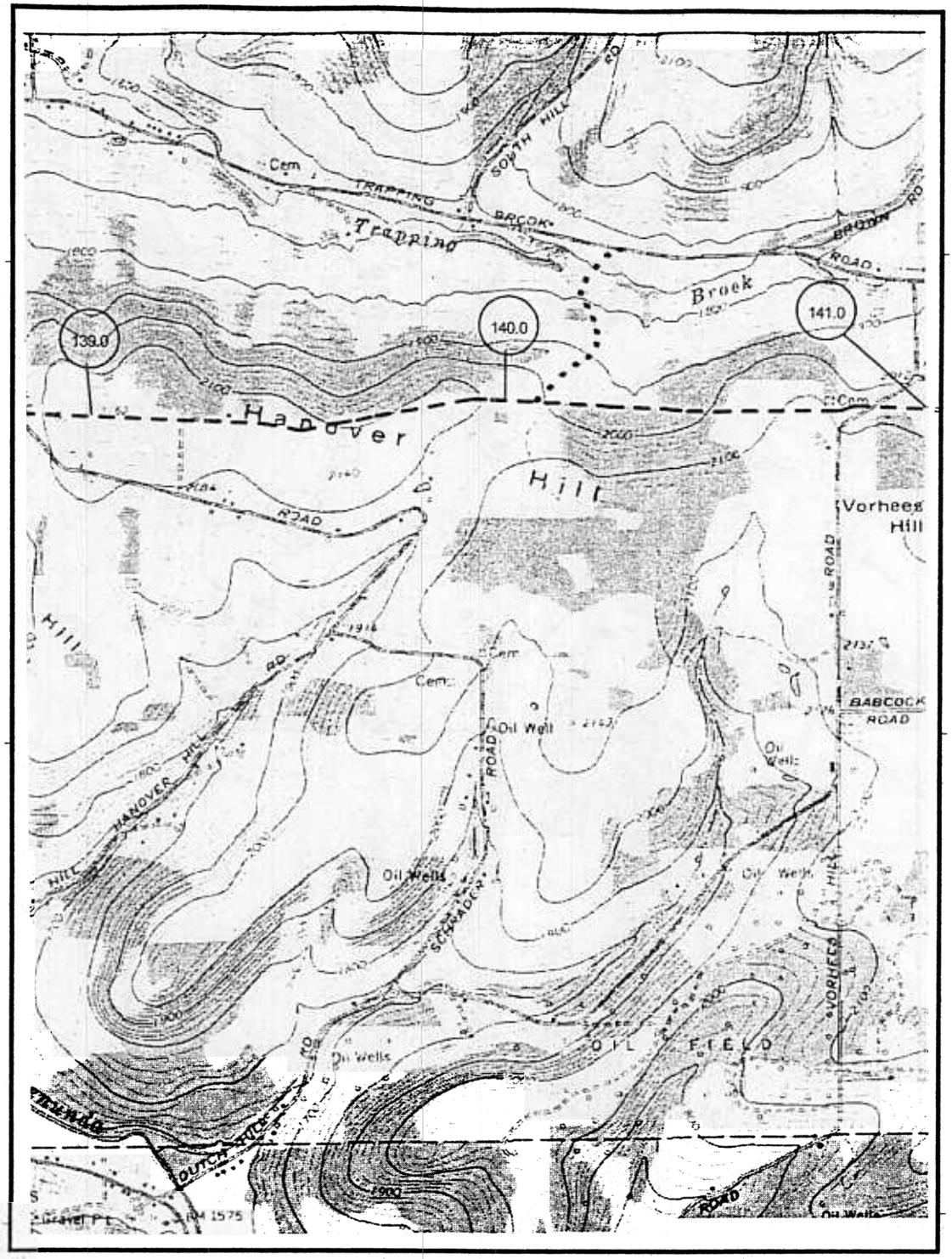

Map Legend

- Mileposts
- Meter Station
- Launcher/Receiver
- Mainline Valve
- Pipeline C/L
- Access Roads

1000 0 1000 2000 Feet

N

MILLENNIUM PIPELINE COMPANY

U.S.G.S Quadrangle:
Wellsville South, New York
(1978)

Date: 1/14/1999	Project #: 11852510	Rev #: 4	Sheet #: S50
County: Allegany	Western Zone	Wellsville South - 42077-A8	

FIGURE B1 - SHEET 50