Exhibit 2

Appendix B1

Facility Location Maps

Sheets 31-40

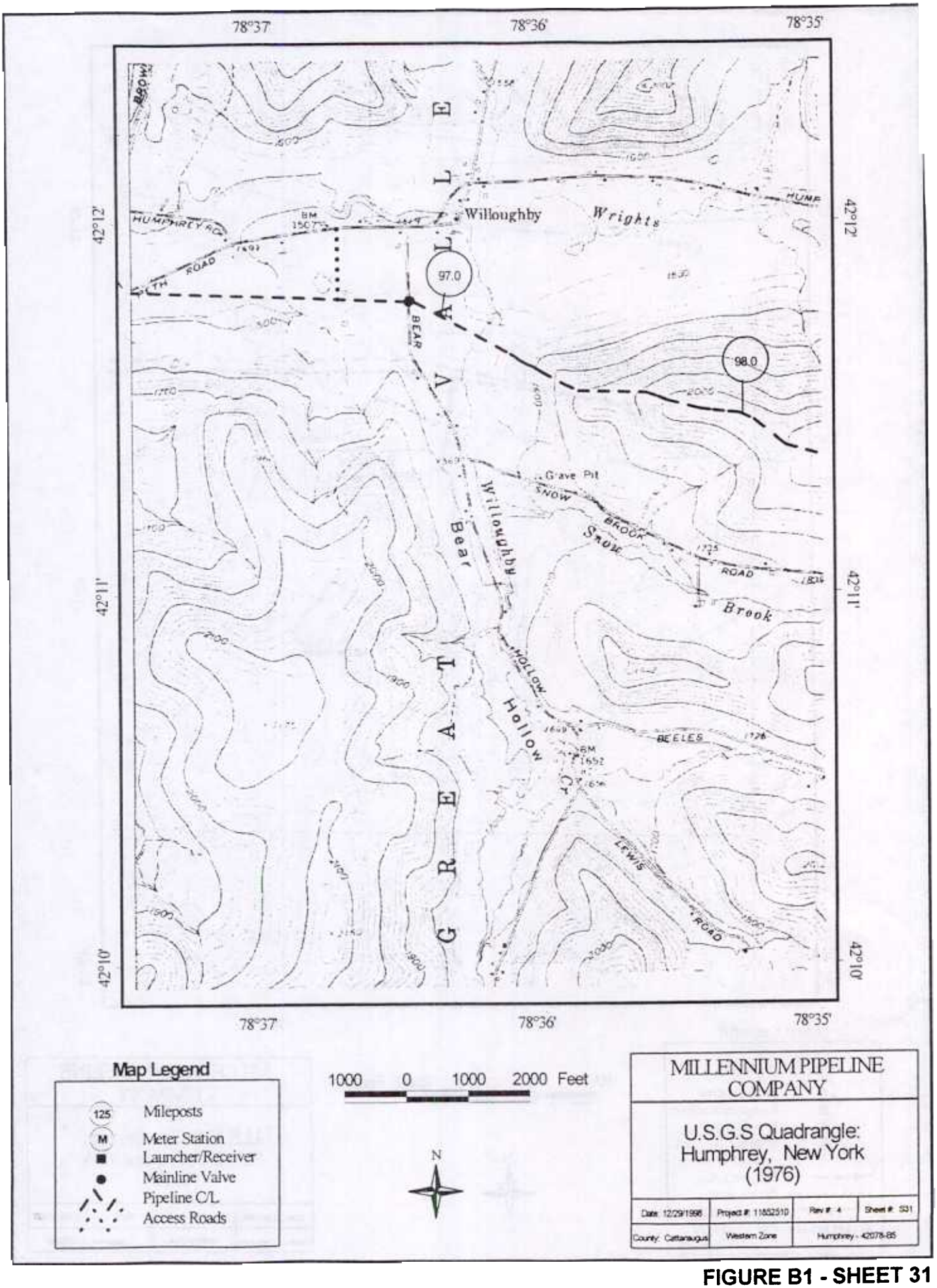

FIGURE B1 - SHEET 31

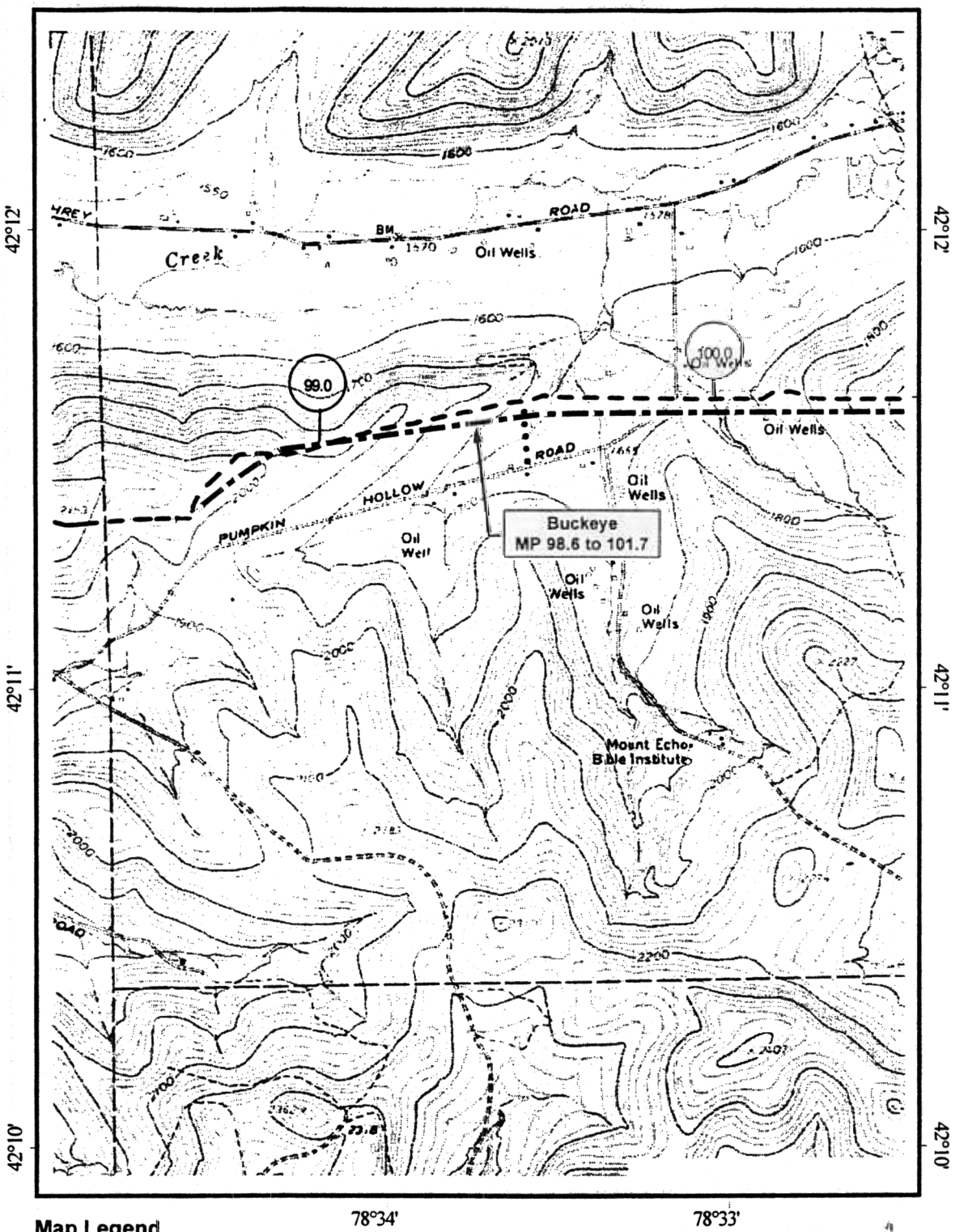

Map Legend

- (125) Mileposts
- (M) Meter Station
- ■ Launcher/Receiver
- ● Mainline Valve
- ▲ Station Conveyed to Millennium
- — — — Pipeline C/L
- ••••••••• Access Roads
- — — — Original Rte. (12/97)
- ▮▮▮▮▮▮▮▮▮▮ Pipe Conveyed to Millennium

1000 0 1000 2000 Feet

N

MILLENNIUM PIPELINE COMPANY

U.S.G.S Quadrangle: Humphrey, New York (1976)

Date: 12/29/1998	Project #: 11852510	Rev #: 4	Sheet #: S32
County: Cattaraugus	Western Zone	Humphrey - 42078-B5	

FIGURE B1 - SHEET 32

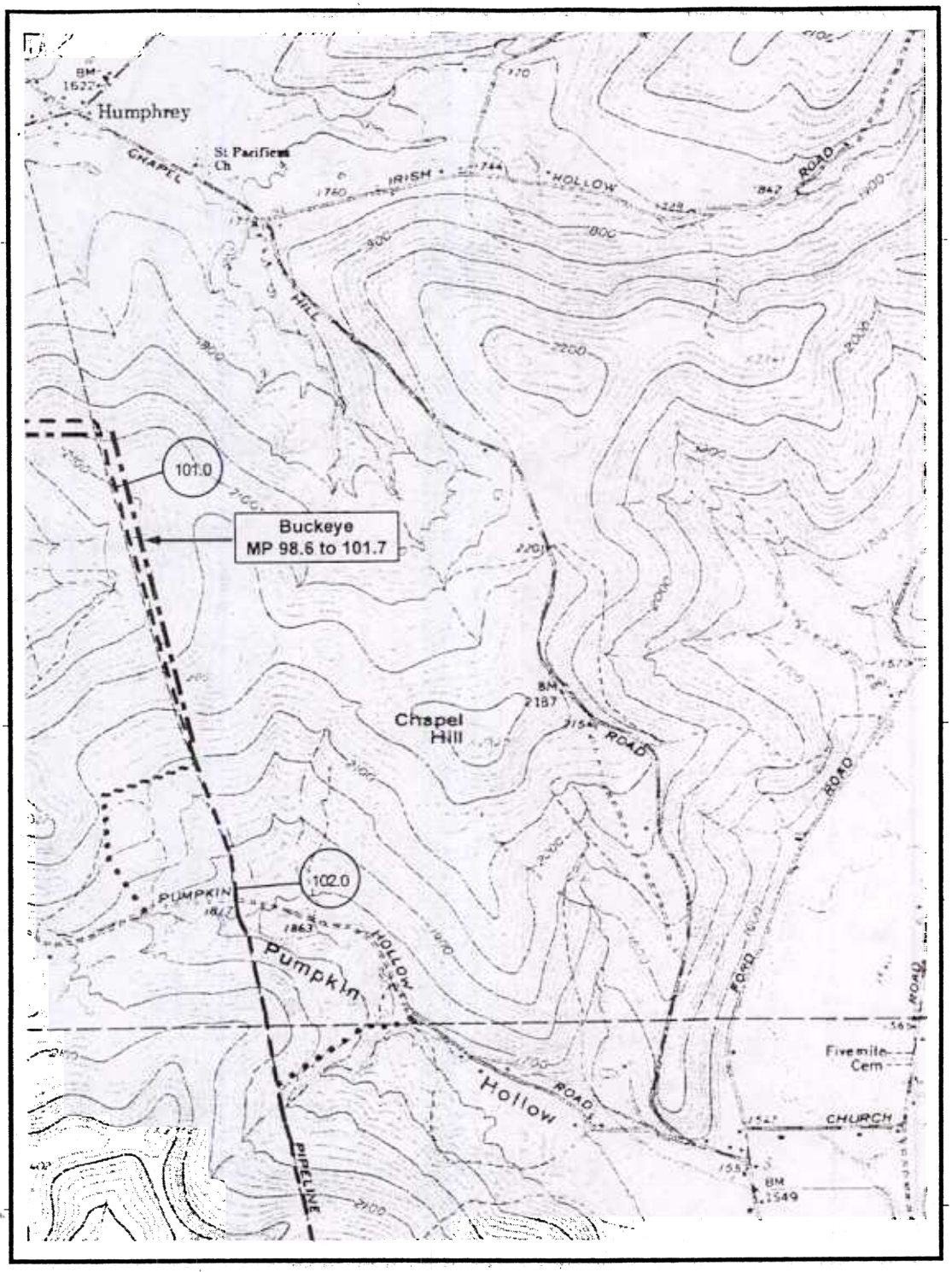

Map Legend

- (125) Mileposts
- (M) Meter Station
- Launcher/Receiver
- Mainline Valve
- Station Conveyed to Millennium
- Pipeline C/L
- Access Roads
- Original Rte. (12/97)
- Pipe Conveyed to Millennium

1000 0 1000 2000 Feet

N

MILLENNIUM PIPELINE COMPANY			
U.S.G.S Quadrangle: Humphrey, New York (1976)			
Date: 12/29/1998	Project #: 11852510	Rev #: 4	Sheet #: S33
County: Cattaraugus	Western Zone	Humphrey - 42078-B5	

FIGURE B1 - SHEET 33

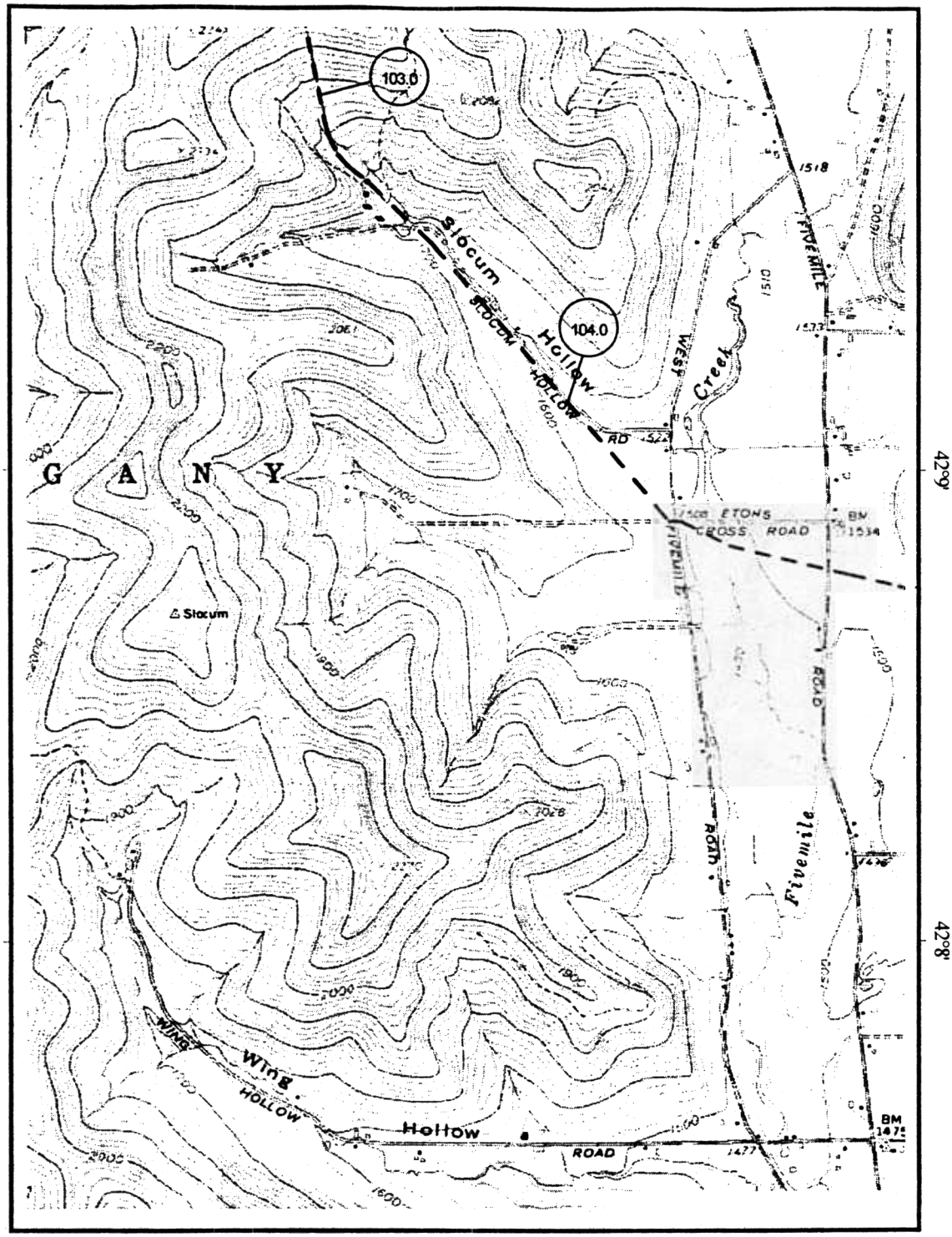

Map Legend

- (125) Mileposts
- (M) Meter Station
- ■ Launcher/Receiver
- ● Mainline Valve
- Pipeline C/L
- Access Roads

1000 0 1000 2000 Feet

N

MILLENNIUM PIPELINE COMPANY			
U.S.G.S Quadrangle: Humphrey, New York (1976)			
Date: 12/29/1998	Project #: 11852510	Rev #: 4	Sheet #: S34
County: Cattaraugus	Western Zone	Humphrey - 42078-B5	

FIGURE B1 - SHEET 34

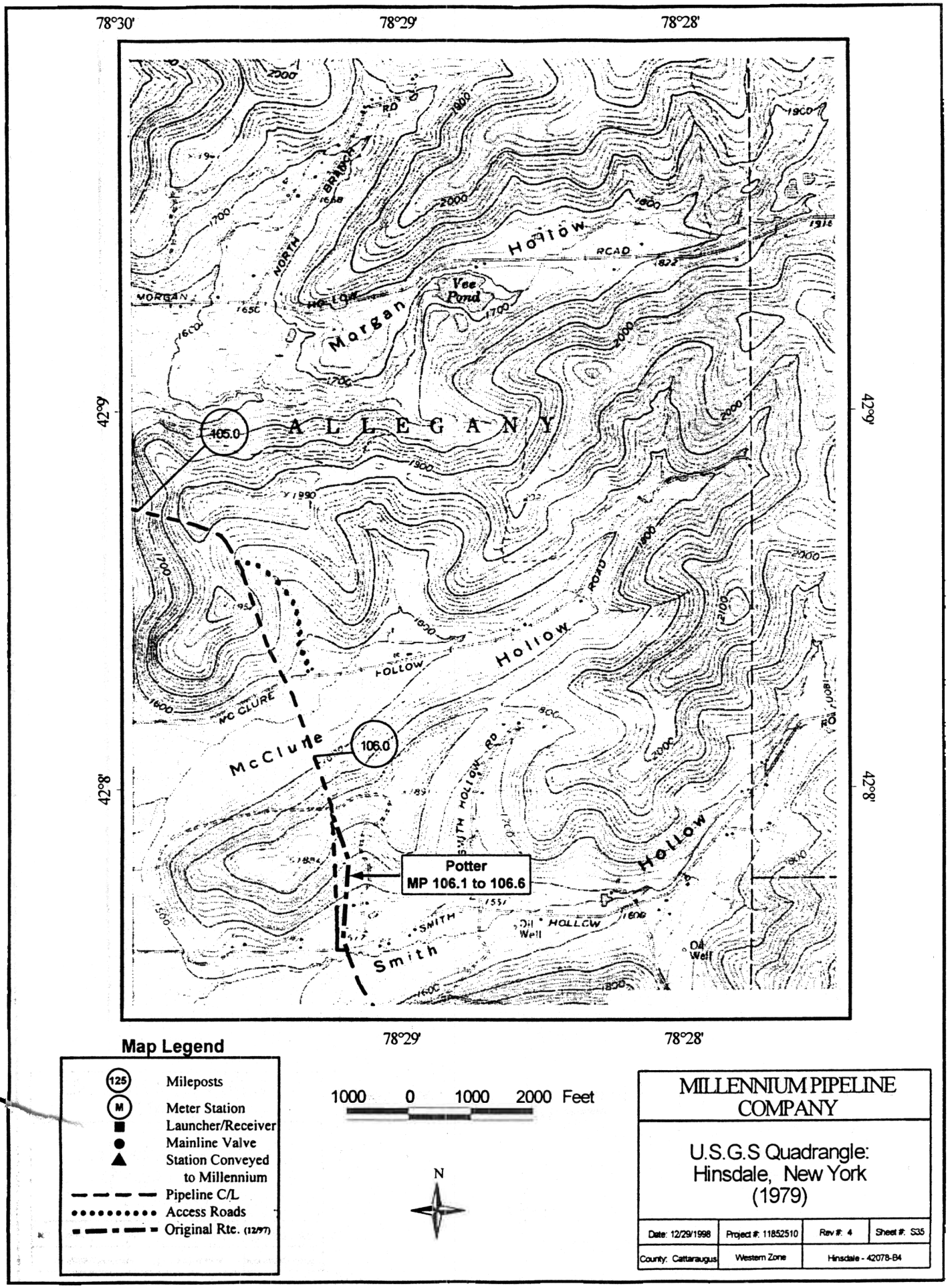

FIGURE B1 - SHEET 35

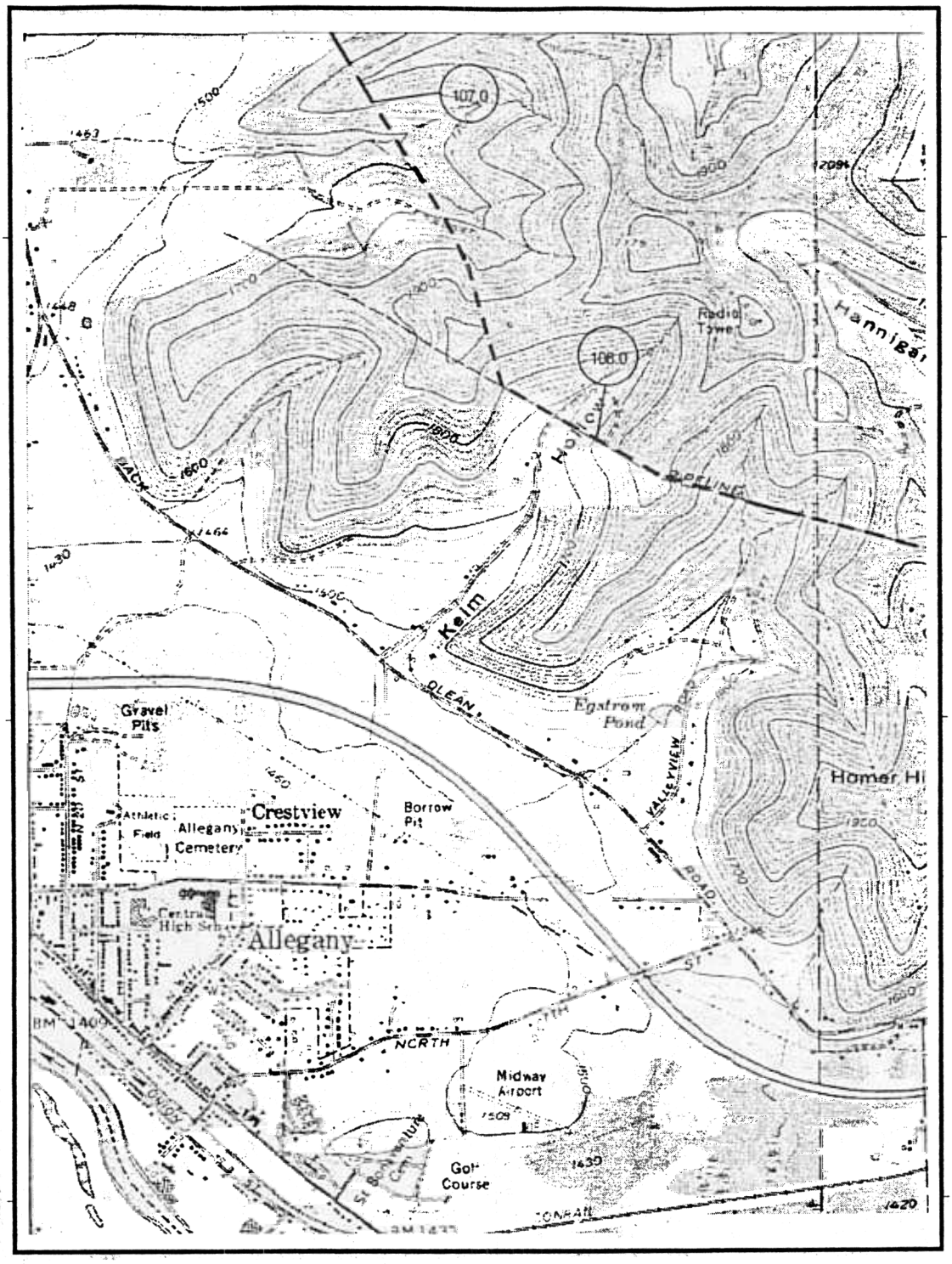

Map Legend

- 125 Mileposts
- M Meter Station
- Launcher/Receiver
- Mainline Valve
- Pipeline C/L
- Access Roads

1000 0 1000 2000 Feet

N

MILLENNIUM PIPELINE COMPANY			
U.S.G.S Quadrangle: Olean, New York (1980)			
Date: 12/29/1998	Project #: 11852510	Rev #: 4	Sheet #: S36
County: Cattaraugus	Western Zone	Olean - 42078-A4	

FIGURE B1 - SHEET 36

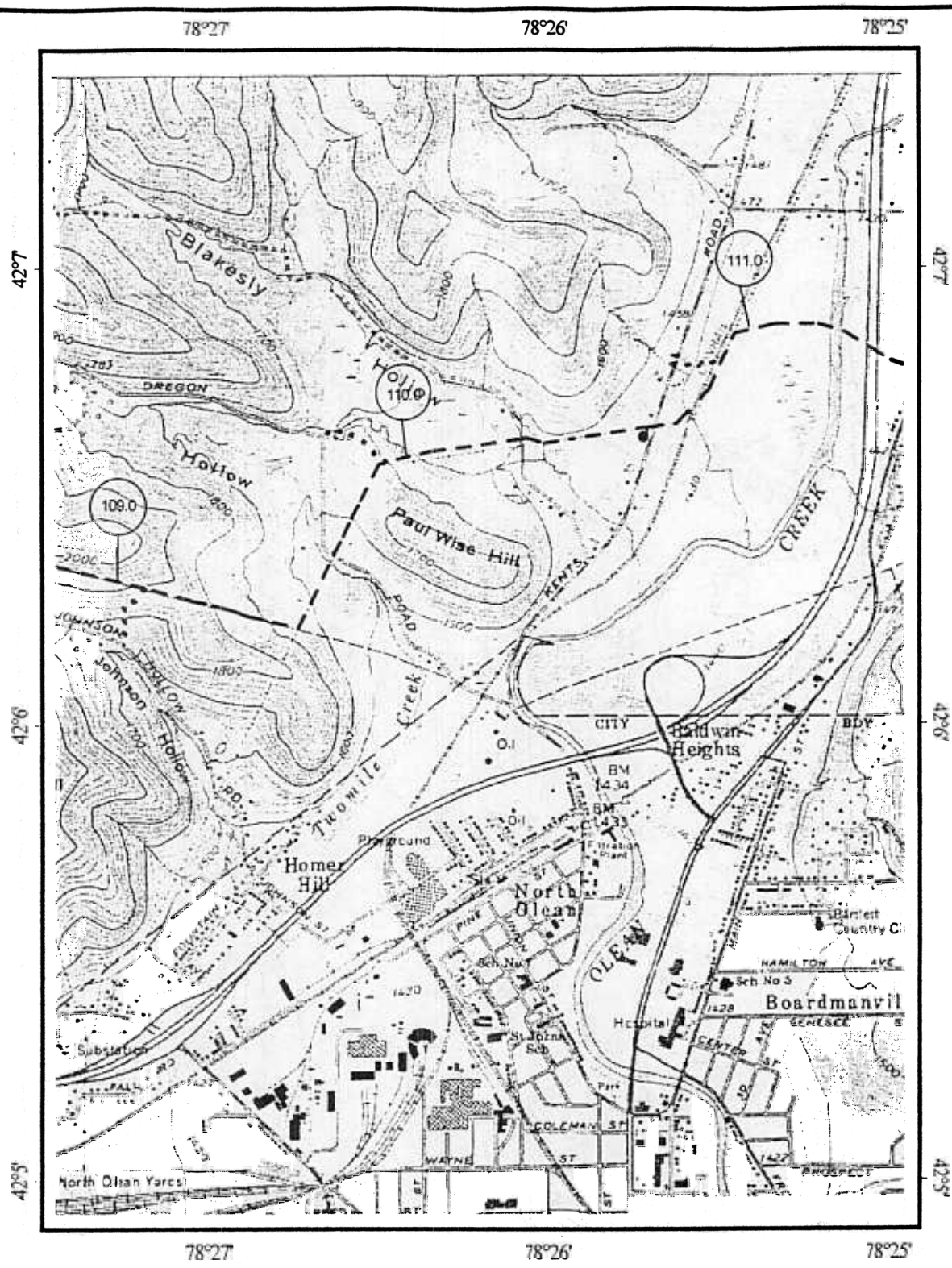

Map Legend

- Mileposts
- Meter Station
- Launcher/Receiver
- Mainline Valve
- Pipeline C/L
- Access Roads

1000 0 1000 2000 Feet

N

MILLENNIUM PIPELINE COMPANY			
U.S.G.S Quadrangle: Olean, New York (1980)			
Date: 12/29/1998	Project #: 11852510	Rev #: 4	Sheet #: S37
County: Cattaraugus	Western Zone	Olean - 42078-A4	

FIGURE B1 SHEET 37

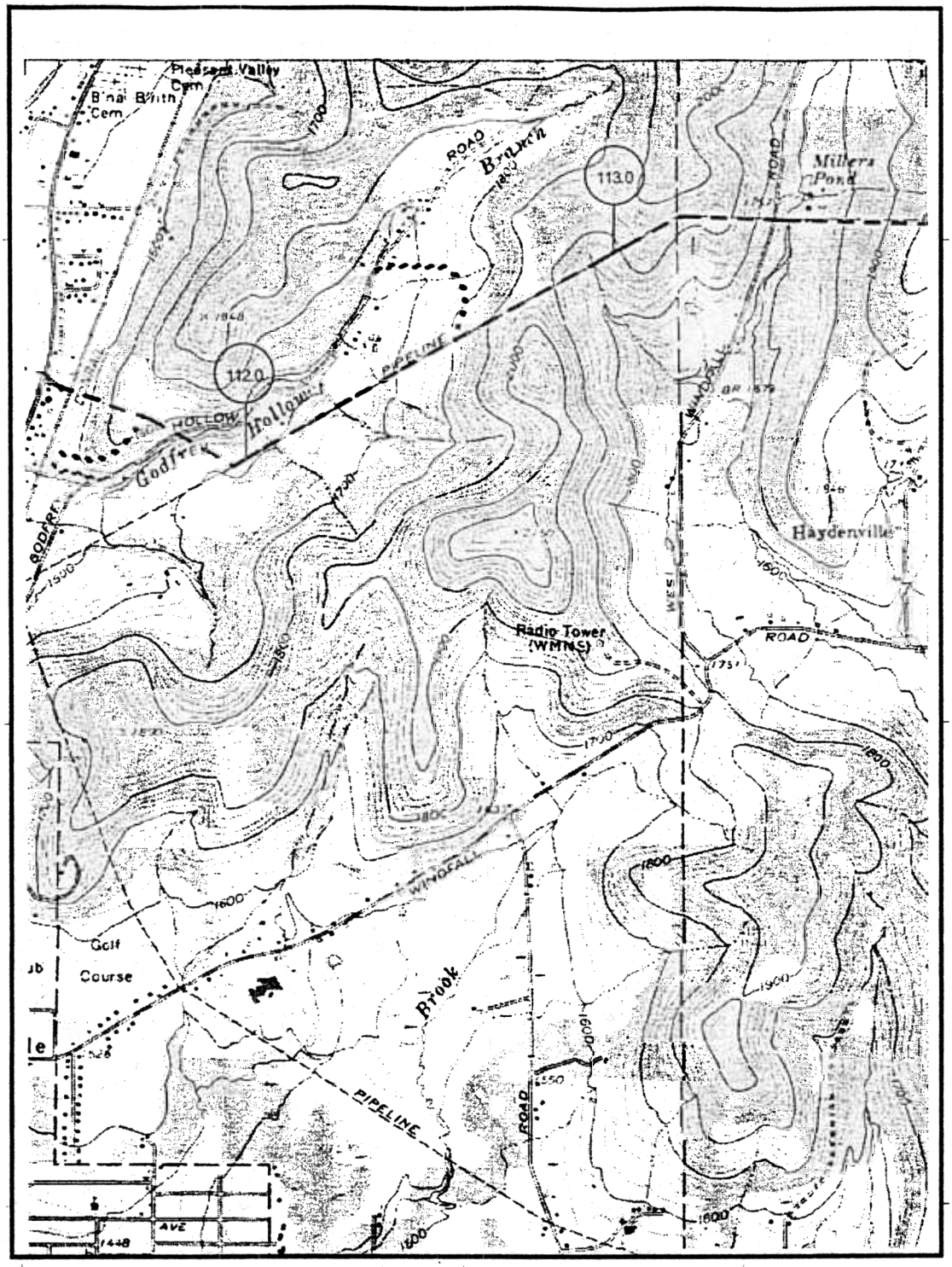

Map Legend

- 125 Mileposts
- M Meter Station
- Launcher/Receiver
- Mainline Valve
- Pipeline C/L
- Access Roads

1000 0 1000 2000 Feet

N

MILLENNIUM PIPELINE COMPANY			
U.S.G.S Quadrangle: Olean, New York (1980)			
Date: 12/29/1998	Project #: 11852510	Rev #: 4	Sheet #: S38
County: Cattaraugus	Western Zone	Olean - 42078-A4	

FIGURE B1 - SHEET 38

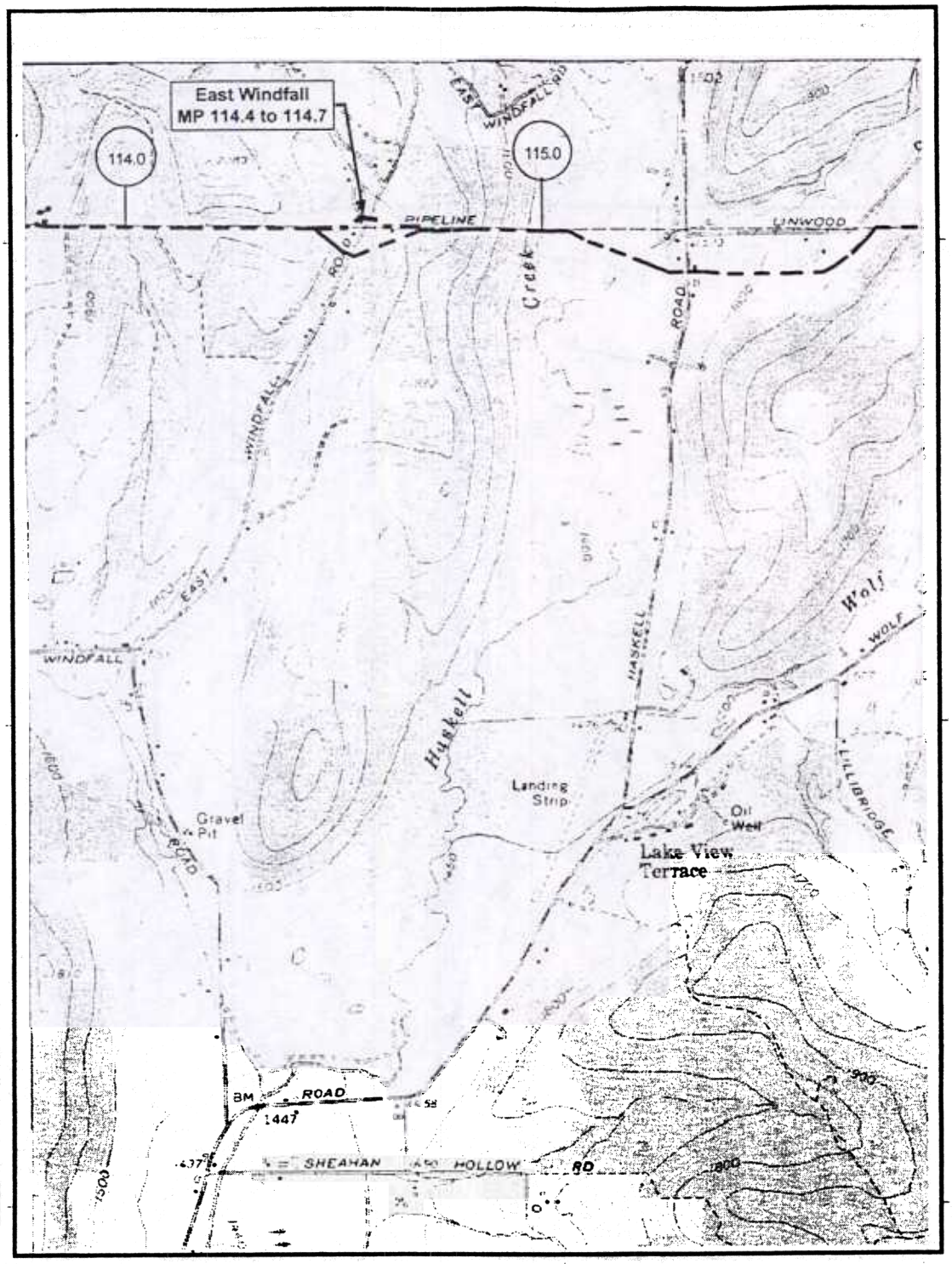

Map Legend

- Mileposts
- Meter Station
- Launcher/Receiver
- Mainline Valve
- Station Conveyed to Millennium
- Pipeline C/L
- Access Roads
- Original Rte. (12/97)

1000 0 1000 2000 Feet

N

MILLENNIUM PIPELINE COMPANY			
U.S.G.S Quadrangle: Portville, New York (1976)			
Date: 12/29/1998	Project #: 11852510	Rev #: 4	Sheet #: S39
County: Cattaraugus	Western Zone	Portville - 42078-A3	

FIGURE B1 SHEET 39

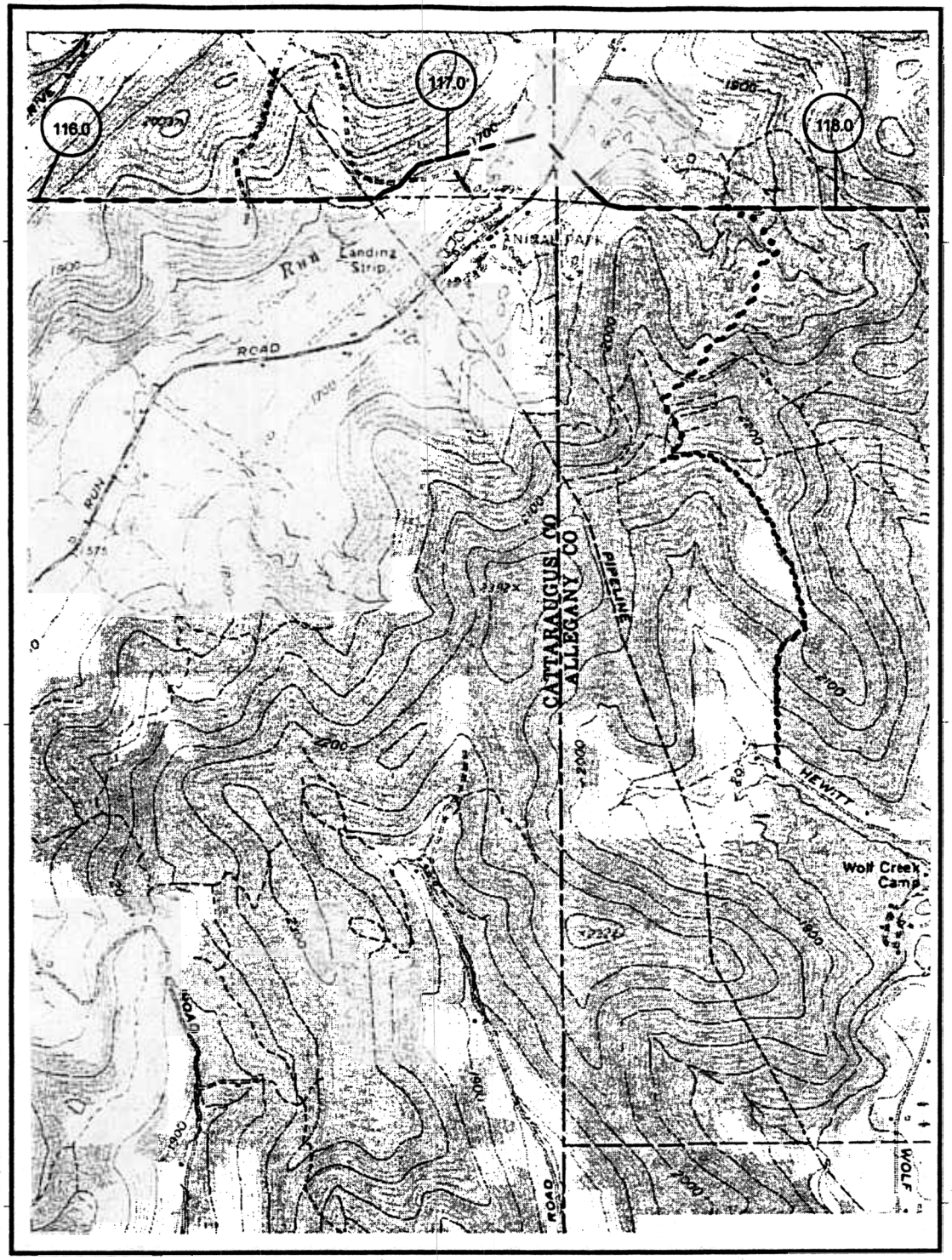

Map Legend

- 125 Mileposts
- M Meter Station
- Launcher/Receiver
- Mainline Valve
- Pipeline C/L
- Access Roads

1000 0 1000 2000 Feet

N

MILLENNIUM PIPELINE COMPANY

U.S.G.S Quadrangle:
Portville, New York
(1976)

Date: 1/14/1999	Project #: 11852510	Rev #: 4	Sheet #: S40
County: Cattaraugus	Western Zone	Portville - 42078-A3	

FIGURE B1 - SHEET 40