Exhibit

Appendix B1

Facility Location Maps

Sheets 160 173

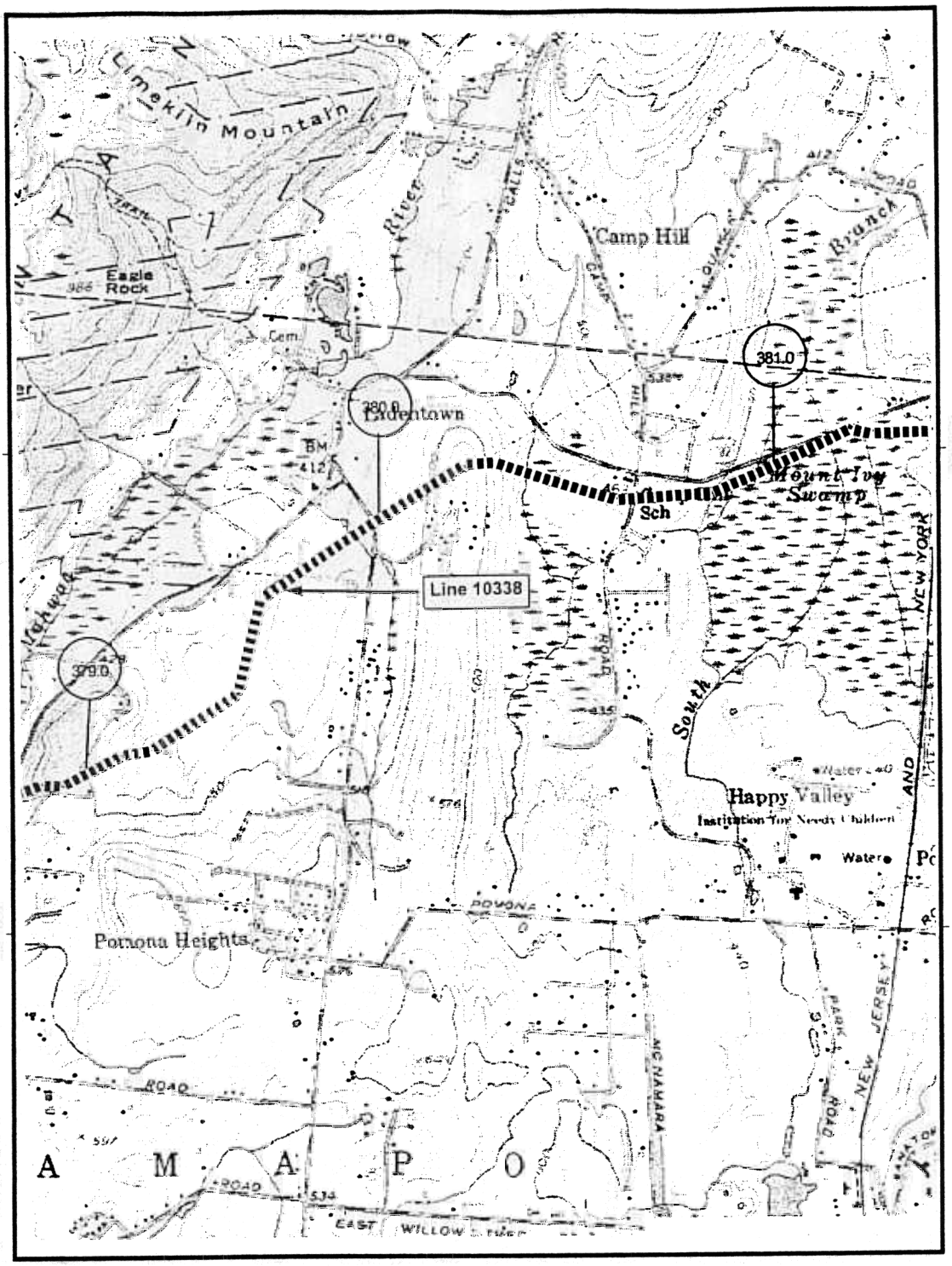

Map Legend

- (125) Mileposts
- (M) Meter Station
- ■ Launcher/Receiver
- ● Mainline Valve
- ▲ Station Conveyed to Millennium
- Pipeline C/L
- Access Roads
- Original Rte. (12/97)
- Pipe Conveyed to Millennium

1000 0 1000 2000 Feet

N

MILLENNIUM PIPELINE COMPANY

U.S.G.S Quadrangle:
Thiells, New York
(1955)

Date: 1/9/1999	Project #: 11852510	Rev #: 4	Sheet #: S165
County: Rockland	Eastern Zone	Thiells - 41074-B1	

FIGURE B1 - SHEET 161

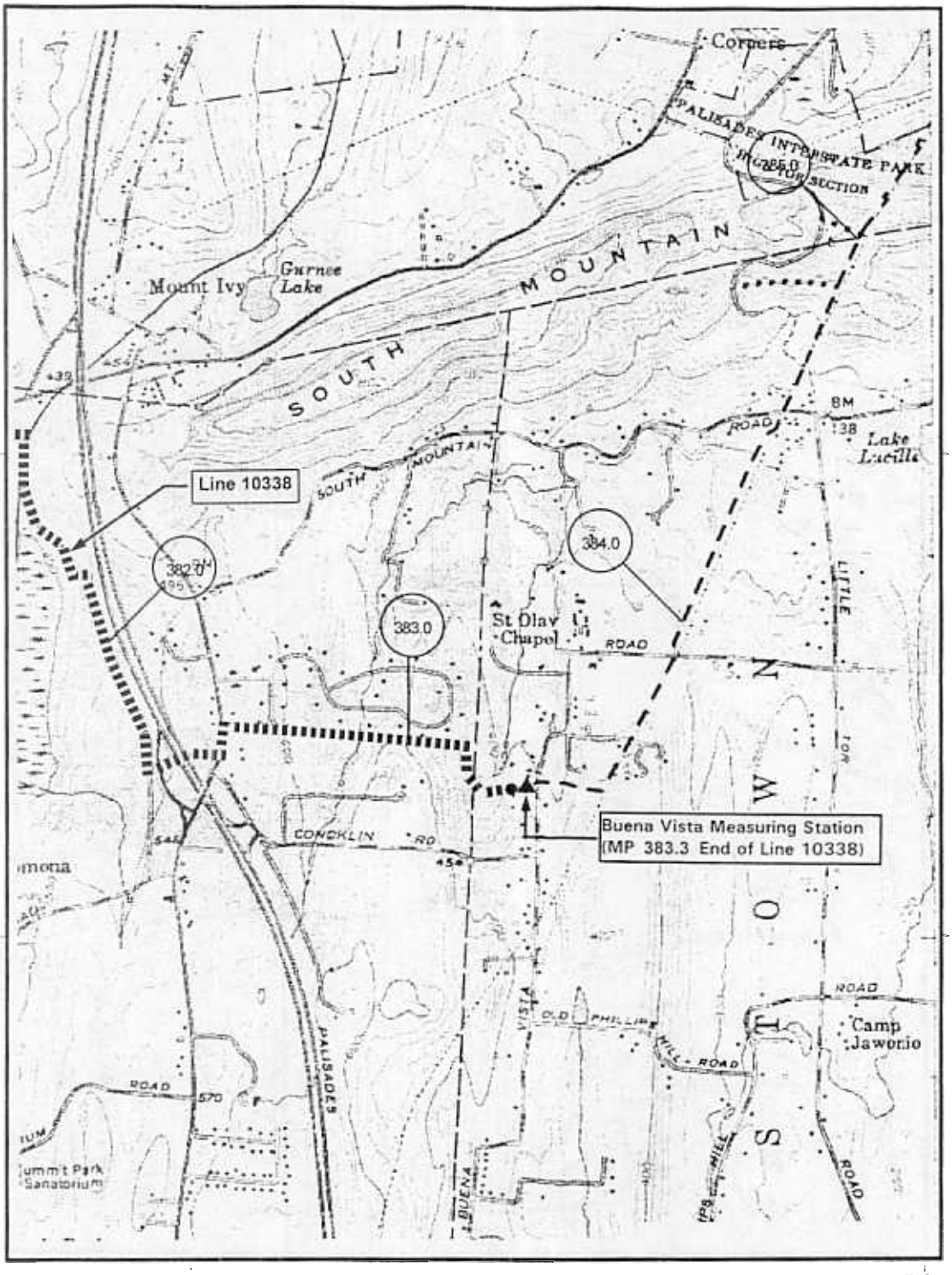

Map Legend

- Mileposts
- Meter Station
- Launcher/Receiver
- Mainline Valve
- Station Conveyed to Millennium
- Pipeline C/L
- Access Roads
- Original Rte. (12/97)
- Pipe Conveyed to Millennium

1000 0 1000 2000 Feet

N

MILLENNIUM PIPELINE COMPANY

U.S.G.S Quadrangle:
Thiells, New York
(1955)

Date: 1/9/1999	Project #: 11852510	Rev #: 4	Sheet #: S166
County: Rockland	Eastern Zone	Thiells - 41074-B1	

FIGURE B1 - SHEET 162

73°59′ 73°58′

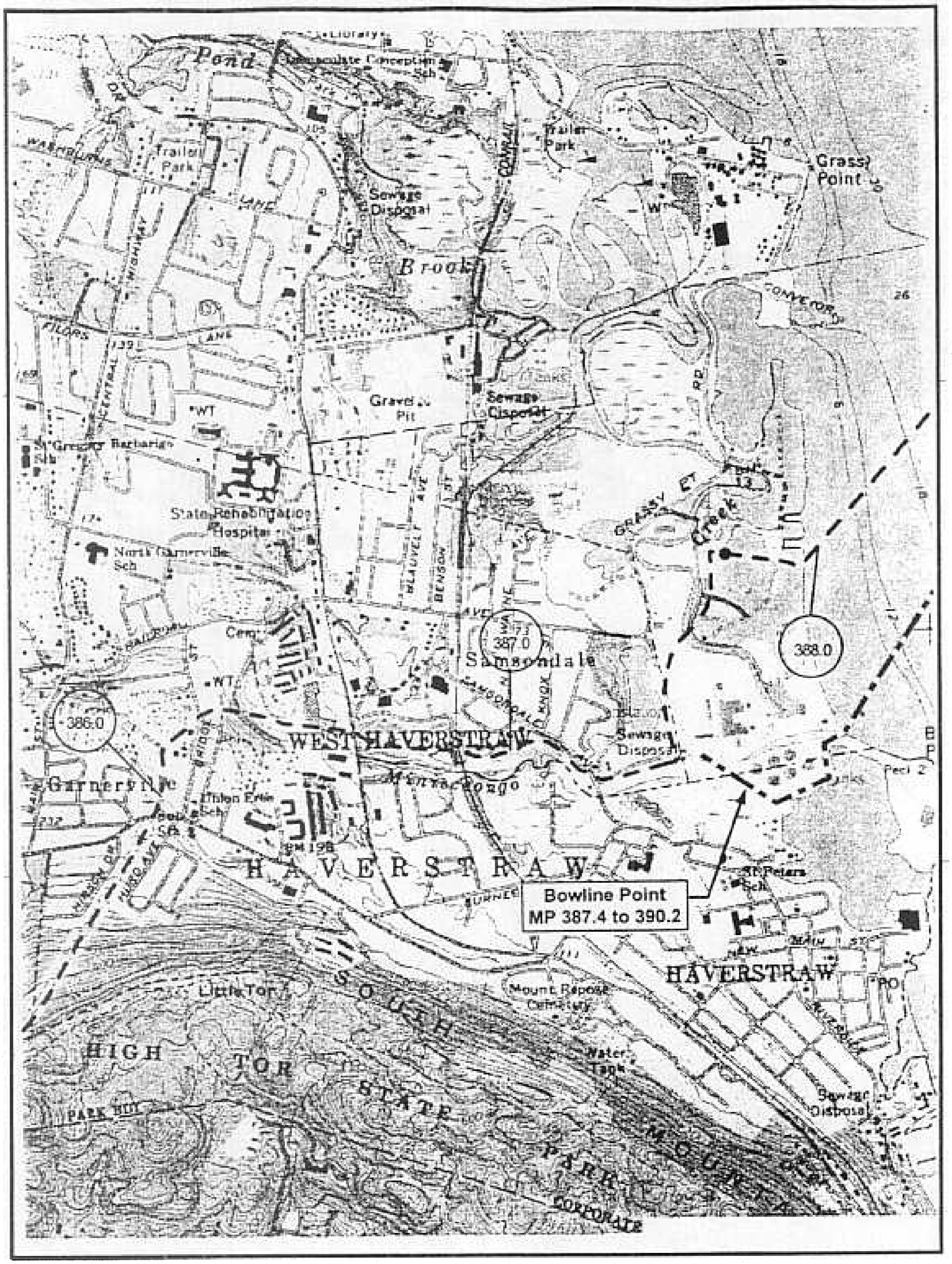

41°13′ 41°12′

73°59′ 73°58′

Map Legend

(125)	Mileposts
(M)	Meter Station
■	Launcher/Receiver
●	Mainline Valve
▲	Station Conveyed to Millennium
— — —	Pipeline C/L
• • • • •	Access Roads
■ — ■ —	Original Rte. (12/97)

1000 0 1000 2000 Feet

N

MILLENNIUM PIPELINE COMPANY

U.S.G.S Quadrangle:
Haverstraw, New York
(1979)

Date: 1/9/1999	Project #: 11852510	Rev #: 4	Sheet #: S167
County: Rockland	Eastern Zone	Haverstraw - 41073-B8	

FIGUR :1 ;H ET 16:

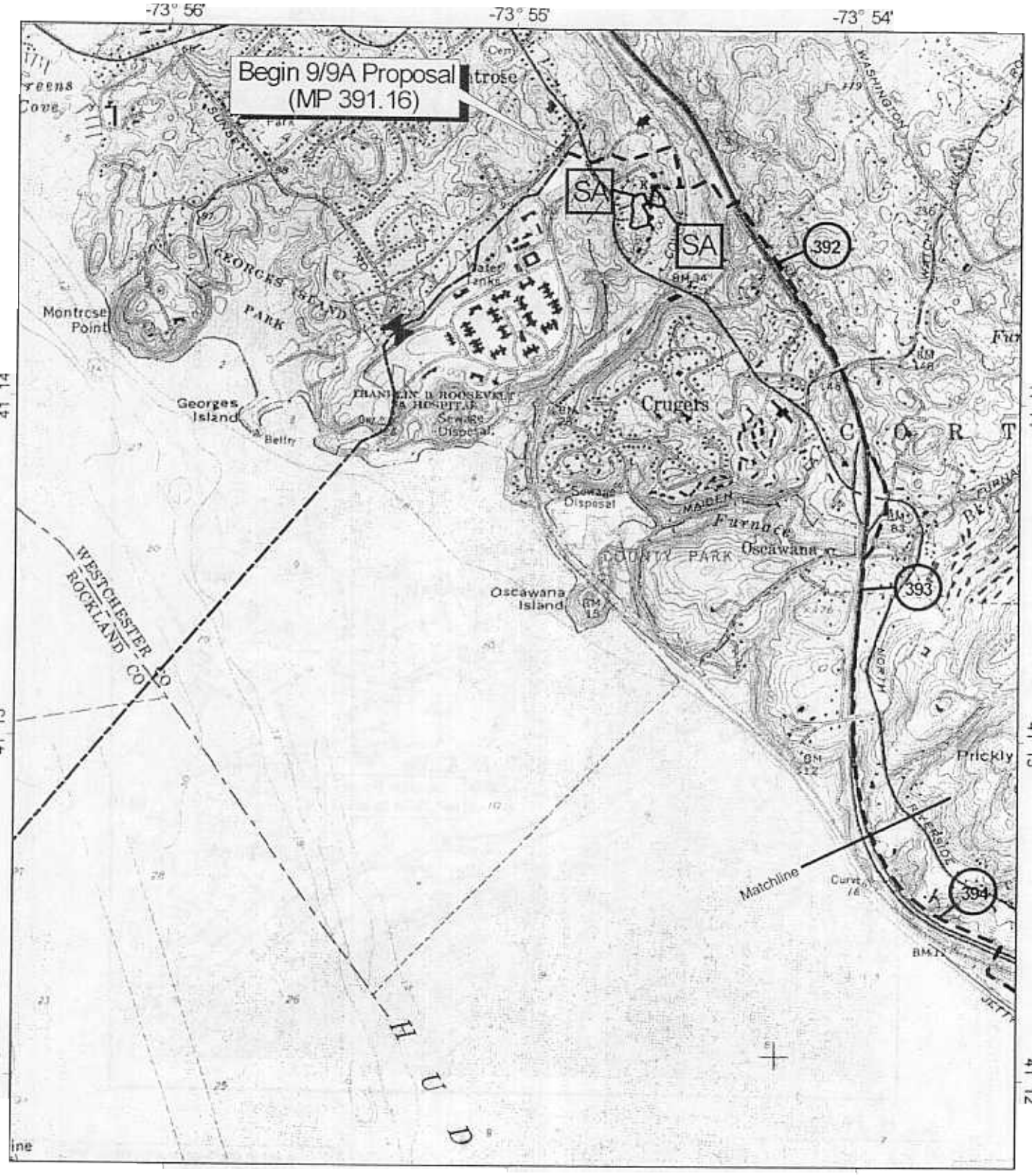

FIGURE B1 - SHEET 164

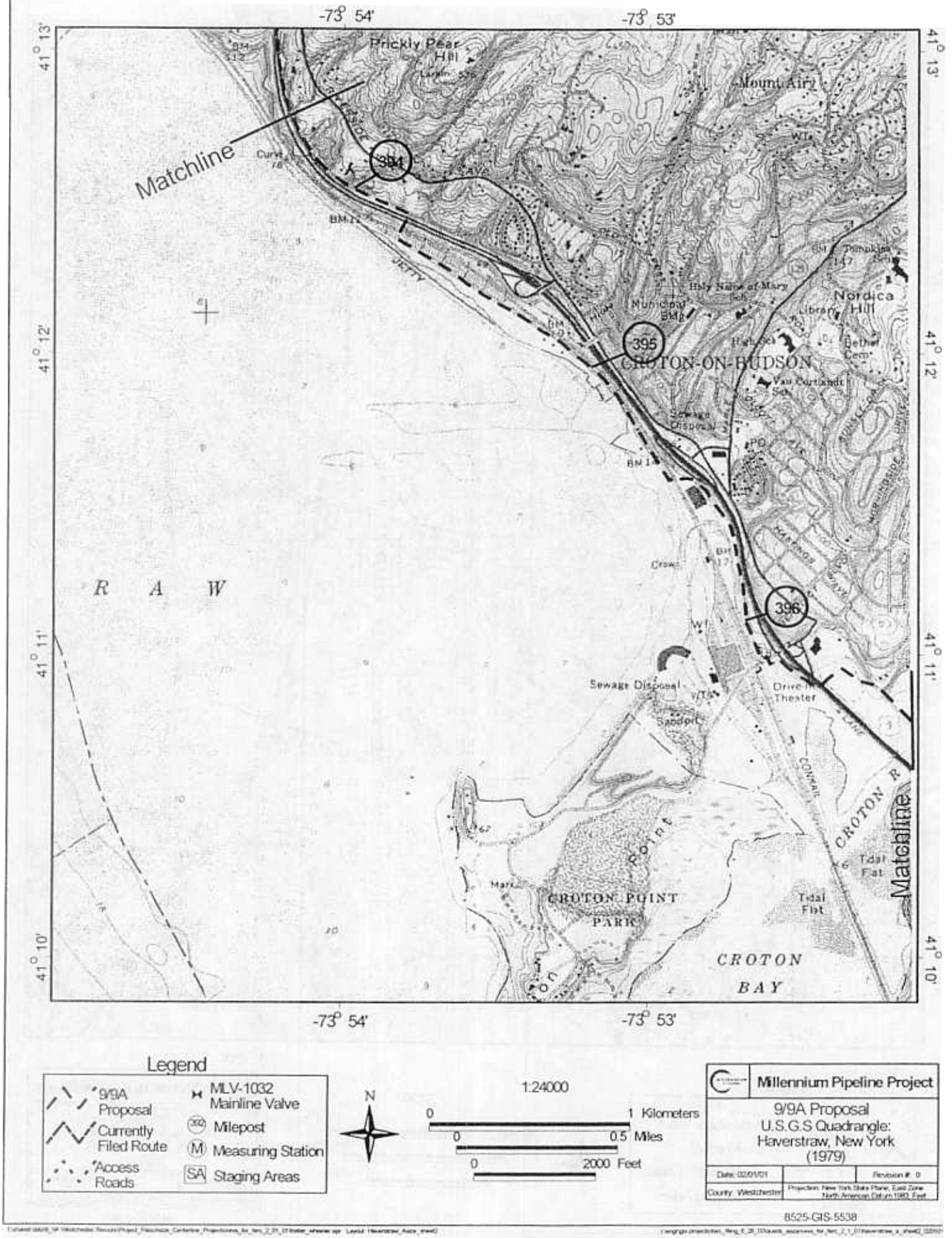

Legend

- 9/9A Proposal
- Currently Filed Route
- Access Roads
- MLV-1032 Mainline Valve
- Milepost
- Measuring Station
- Staging Areas

N

1:24000

0 1 Kilometers

0 0.5 Miles

0 2000 Feet

Millennium Pipeline Project	
9/9A Proposal U.S.G.S Quadrangle: Haverstraw, New York (1979)	
Date: 02/01/01	Revision #: 0
County: Westchester	Projection: New York State Plane, East Zone, North American Datum 1983, Feet

8525-GIS-5538

FIGURE B1 - SHEET 165

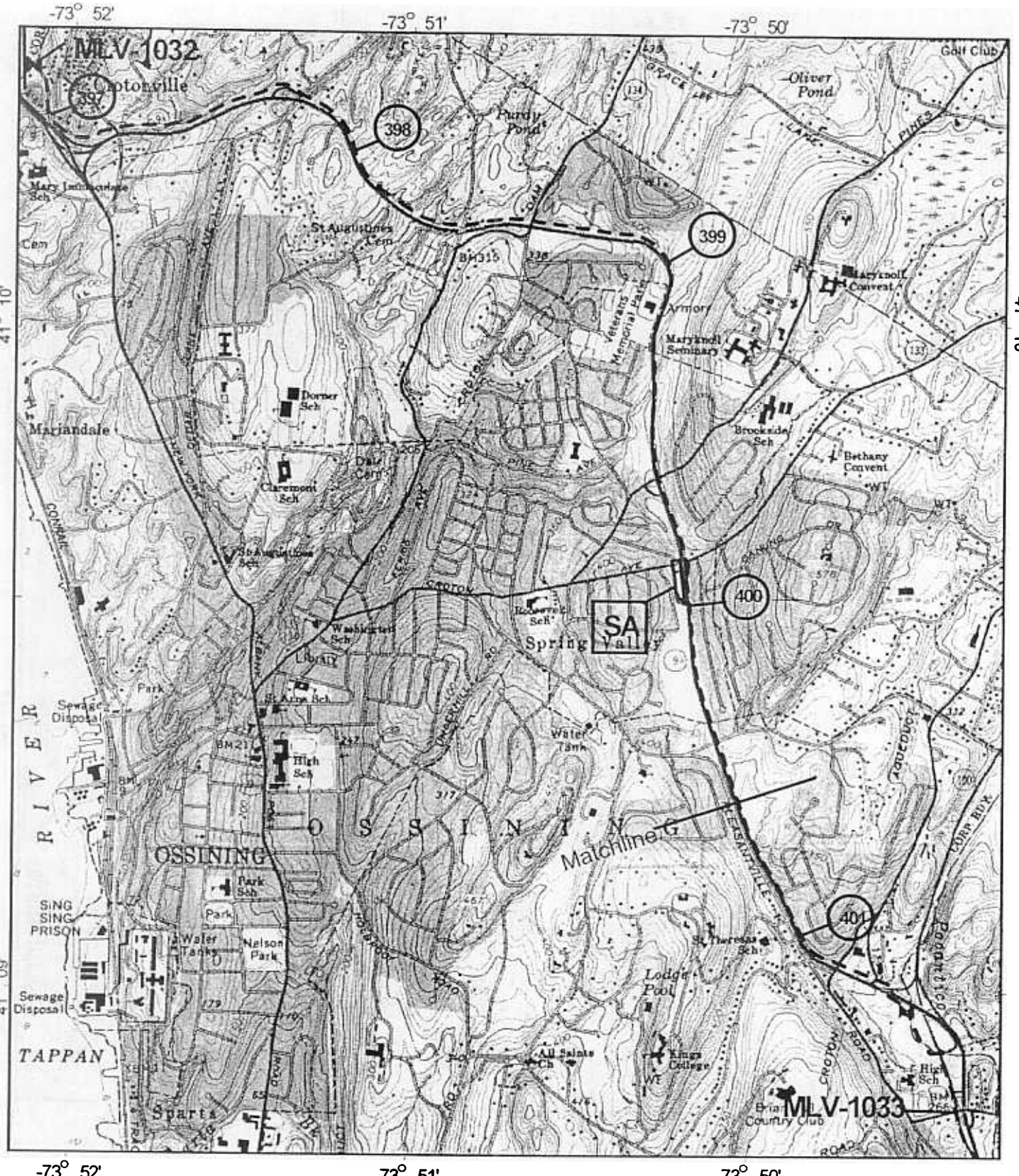

Millennium Pipeline Project

9/9A Proposal
U.S.G.S Quadrangle:
Ossining, New York
(1979)

Date: 02/01/01		Revision #: 0
County: Westchester	Projection: New York State Plane, East Zone North American Datum 1983, Feet	

8525-GIS-5538

f:\shared data\9_9A Westchester Reroute\Project_Files\Asize_Centerline_Projects\revs_for_ferc_2_01_01\foster_wheeler.apr Layout: Ossining_Asize_sheet3

I:\eng\gis projects\ferc_filing_6_26_00\quads_asize\revs_for_ferc_2_1_01\ossining_a_sheet3_0201

FIGURE B1 - SHEET 166

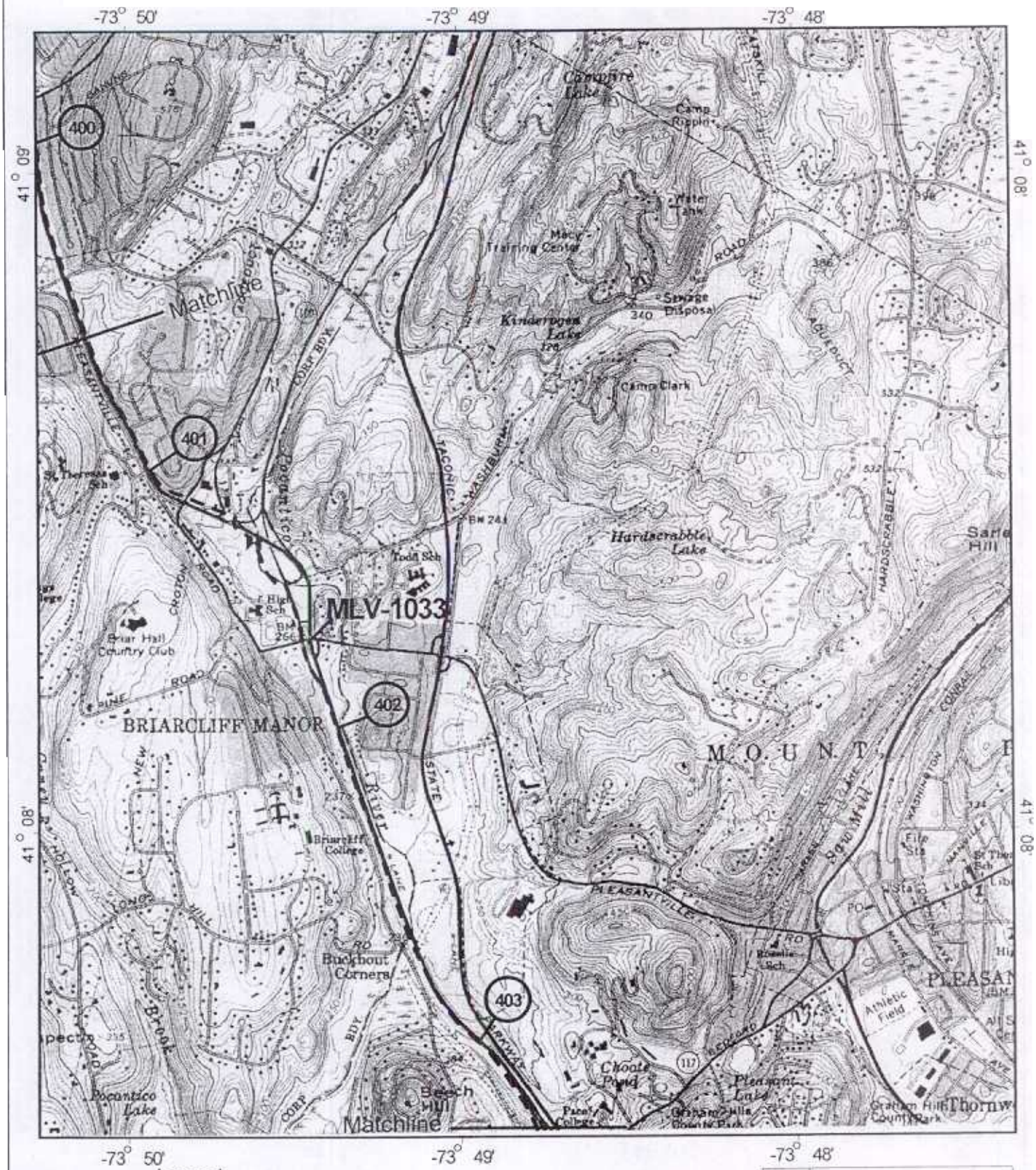

FIGURE B1 - SHEET 167

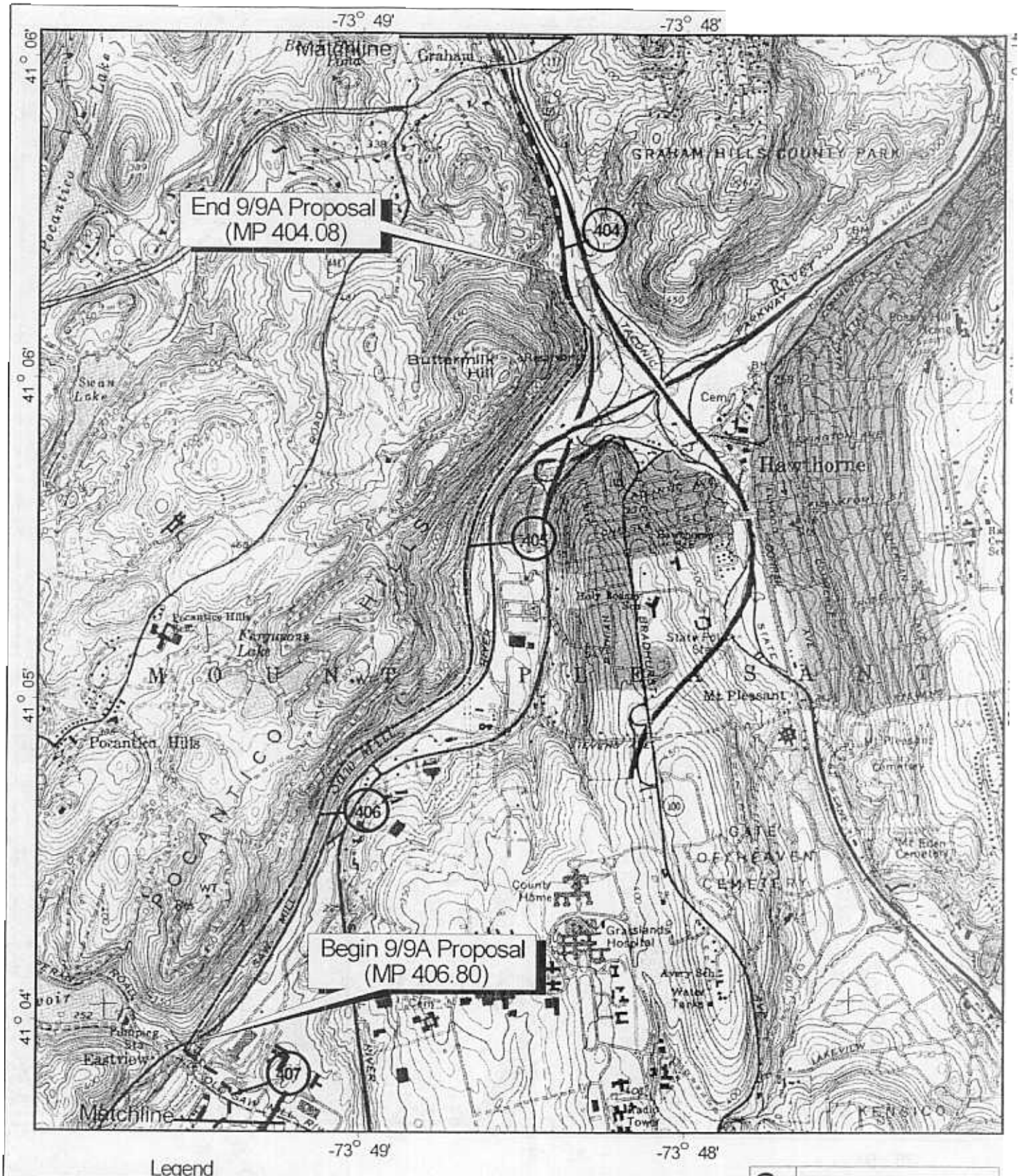

Millennium Pipeline Project

9/9A Proposal
U.S.G.S Quadrangle:
White Plains, New York
(1979)

Date: 02/01/01 | Revision # 0

County: Westchester | Projection: New York State Plane, East Zone, North American Datum 1983, Feet

8525-GIS-5538

FIGURE B1 - SHEET 168

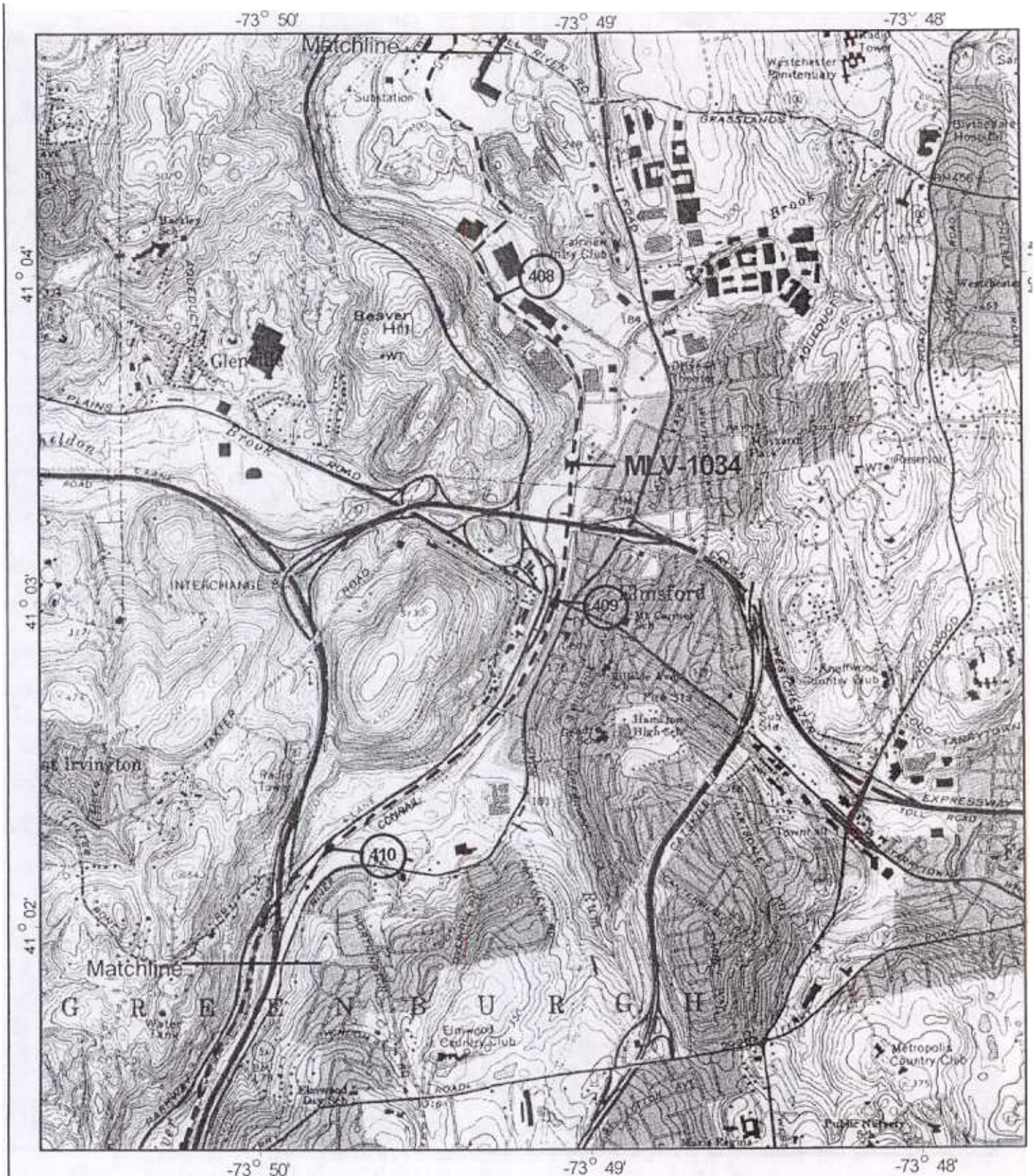

FIGURE B1 - SHEET 169

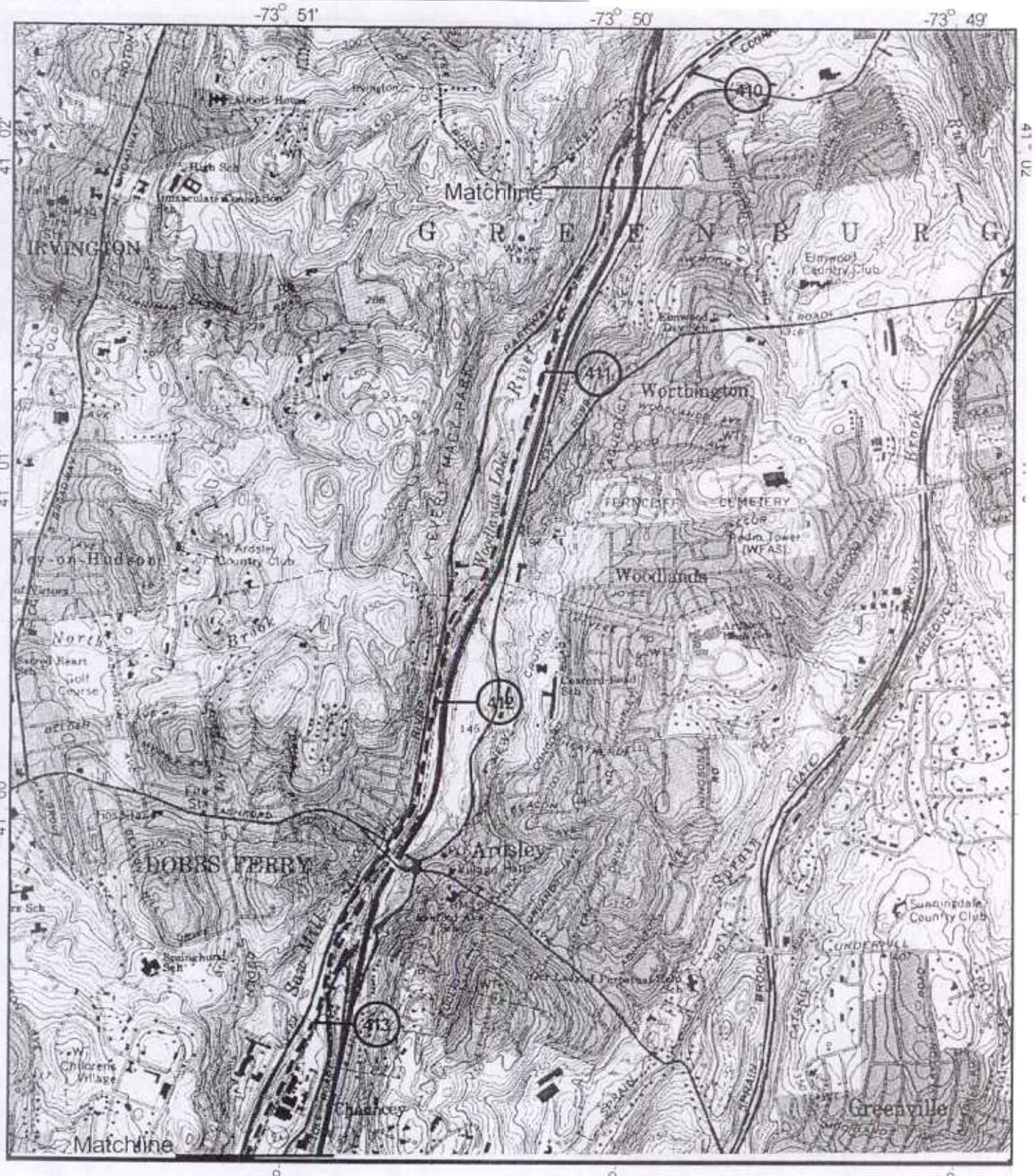

FIGURE B1 - SHEET 170

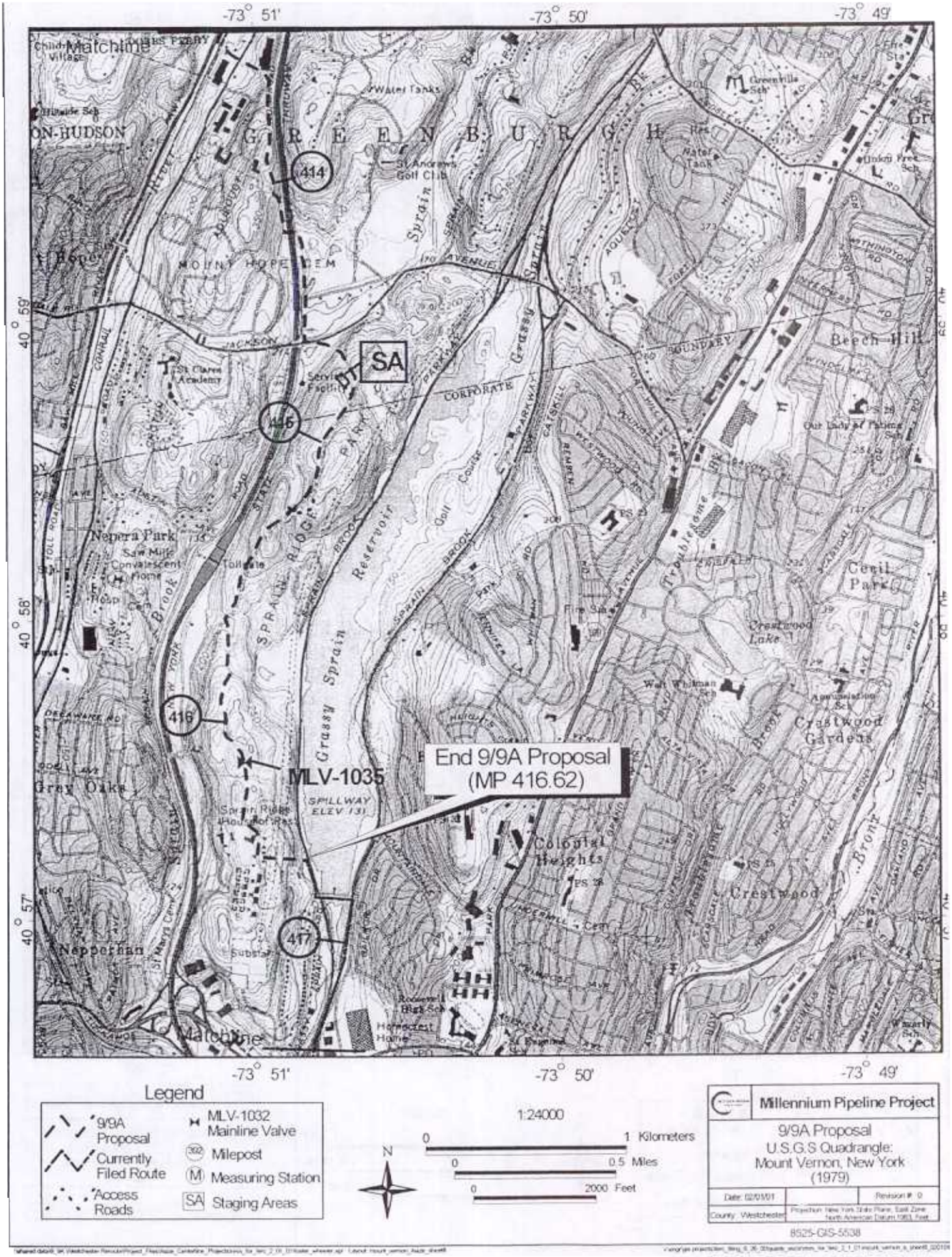

FIGURE B1 - SHEET 171

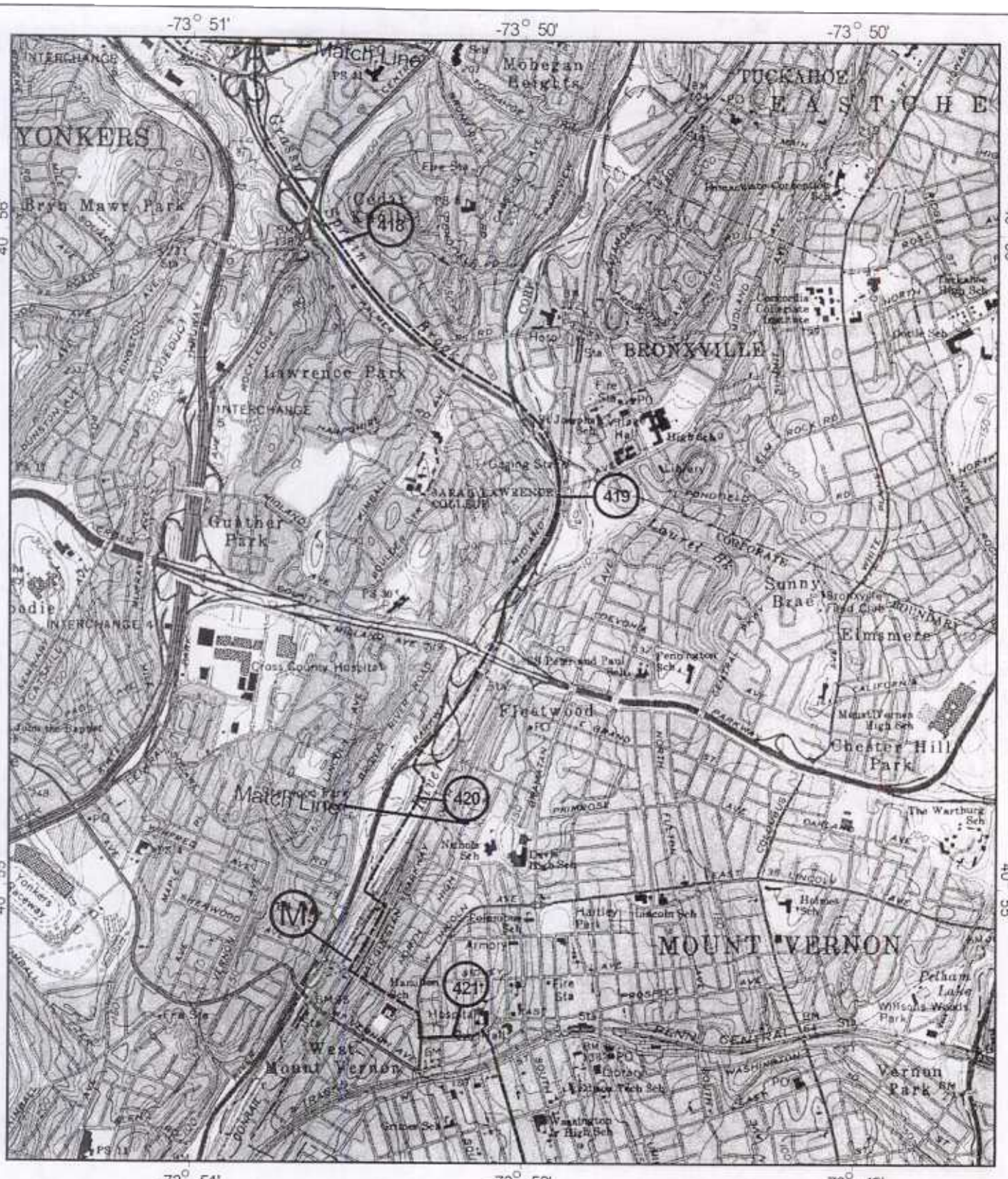

Legend

- Route 9/9A alternative
- Currently Filed Route
- Access Roads
- MLV-1032 Mainline Valve
- 362 Milepost
- M Measuring Station
- SA Staging Areas

N

1:24000

0 1 Kilometers

0 0.5 Miles

0 2000 Feet

Millennium Pipeline Project

Proposed Route 9/9A alternative
U.S.G.S Quadrangle:
Mount Vernon, New York
(1979)

Date: 06/15/00	Revision #: 0
County: Westchester	Projection: New York State Plane, East Zone, North American Datum 1983, Feet

FIGURE B1 - SHEET 172

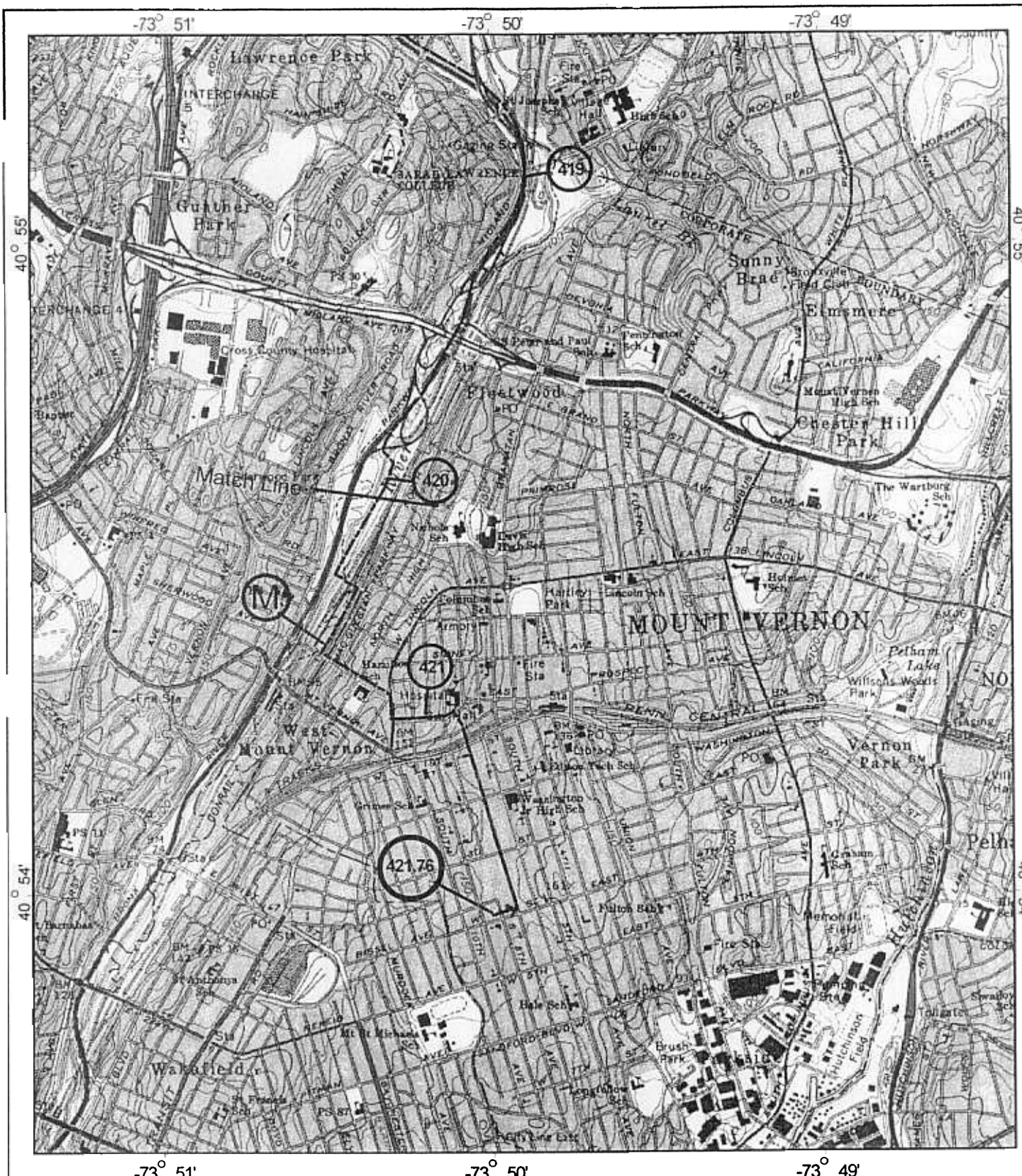

FIGURE B1 - SHEET 173