Exhibit 2

Appendix B

Facility Location Maps

Sheets 101 110

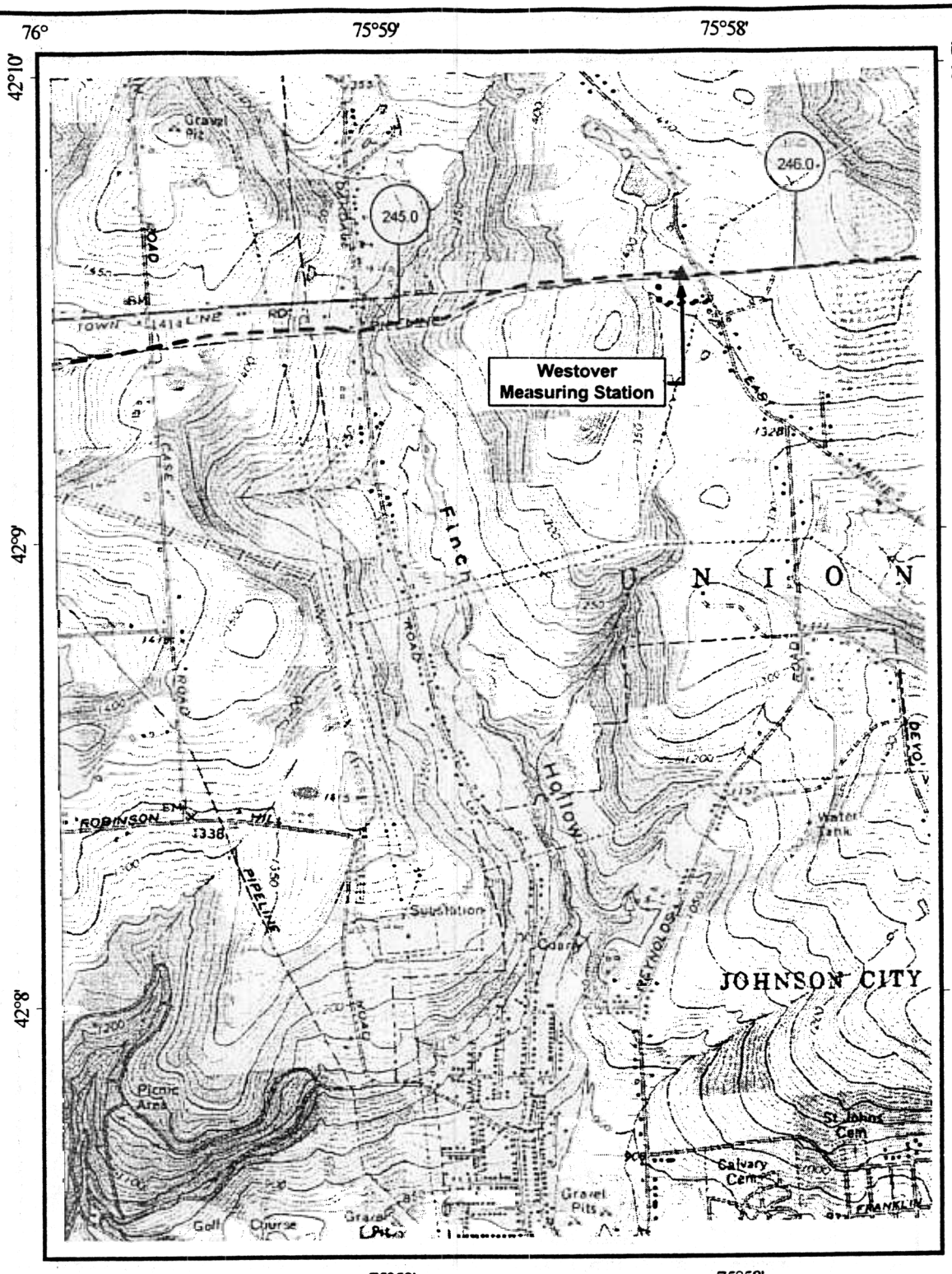

Map Legend

- (125) Mileposts
- (M) Meter Station
- ■ Launcher/Receiver
- ● Mainline Valve
- ▲ Station Conveyed to Millennium
- Pipeline C/L
- Access Roads
- Original Rte. (12/97)
- Pipe Conveyed to Millennium

1000 0 1000 2000 Feet

N

MILLENNIUM PIPELINE COMPANY			
U.S.G.S Quadrangle: Castle Creek, New York (1968)			
Date: 1/5/1999	Project #: 11852510	Rev #: 4	Sheet #: S103
County: Broome	Central Zone	Castle Creek - 42075-B8	

FIGURE B1 - SHEET 101

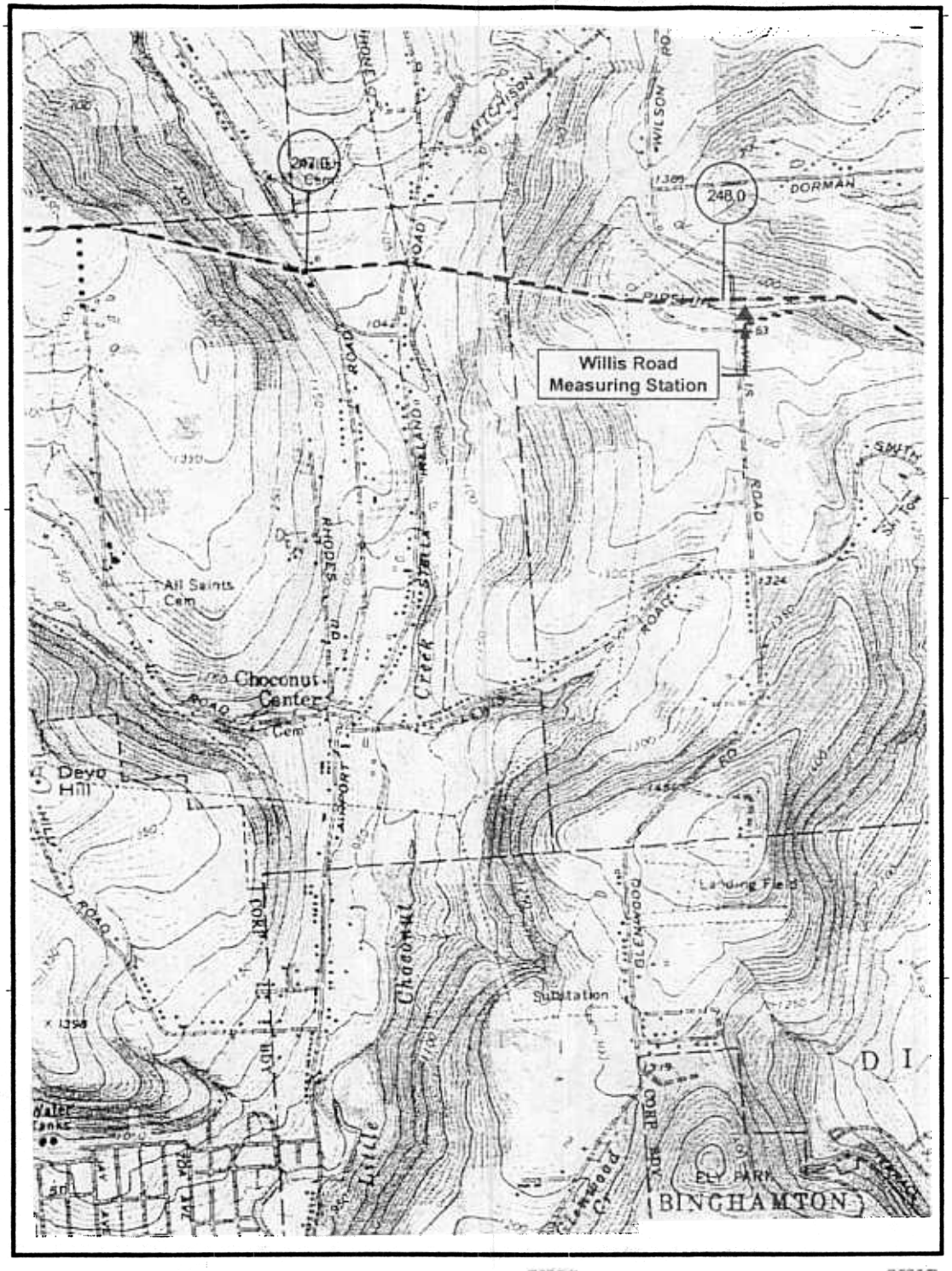

Map Legend

- Mileposts
- Meter Station
- Launcher/Receiver
- Mainline Valve
- Station Conveyed to Millennium
- Pipeline C/L
- Access Roads
- Original Rte. (12/97)
- Pipe Conveyed to Millennium

1000 0 1000 2000 Feet

N

MILLENNIUM PIPELINE COMPANY			
U.S.G.S Quadrangle: Castle Creek, New York (1968)			
Date: 1/5/1999	Project #: 11852510	Rev #: 4	Sheet #: S104
County: Broome	Central Zone	Castle Creek - 42075-B8	

FIGURE B1 - SHEET 102

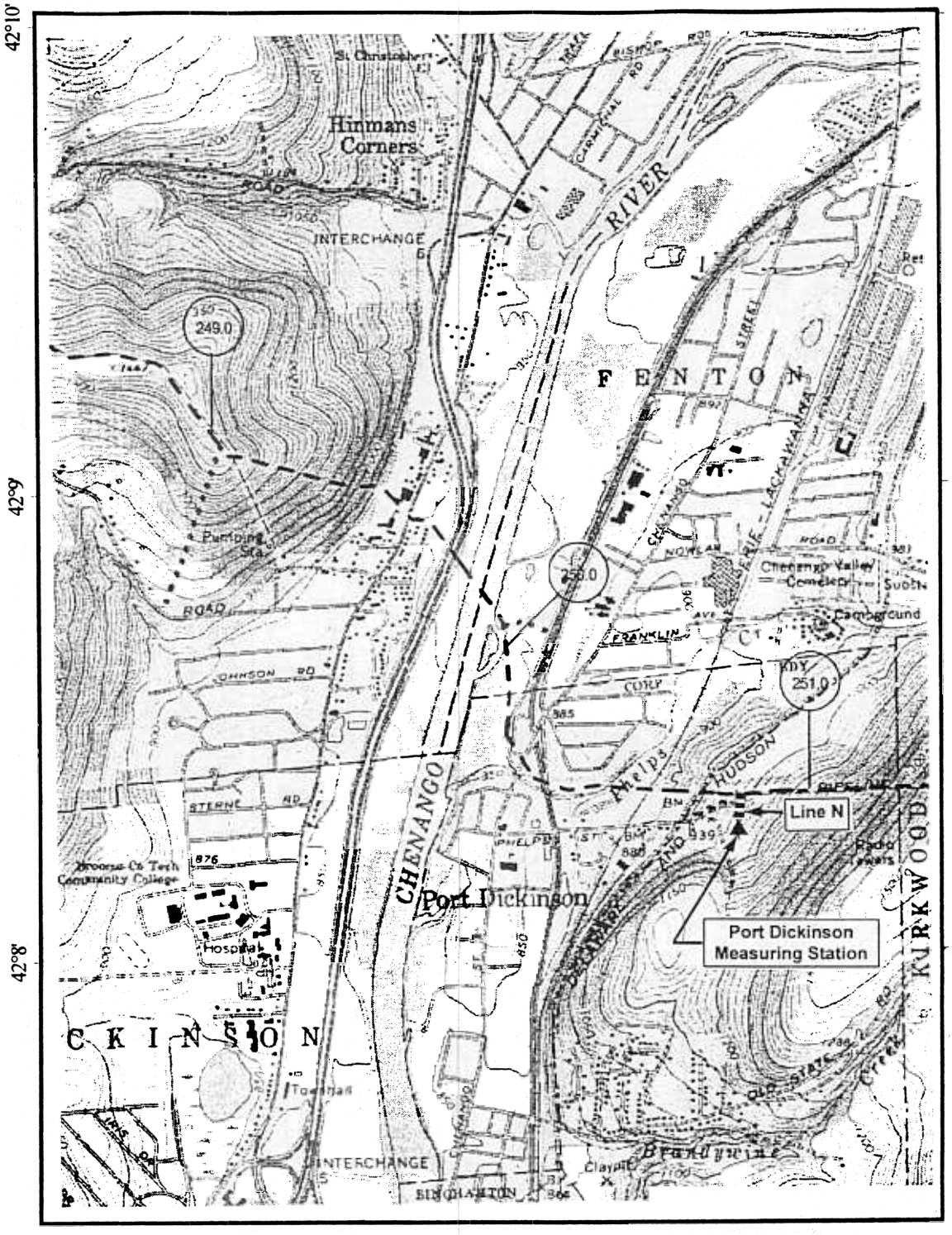

Map Legend

- Mileposts
- Meter Station
- Launcher/Receiver
- Mainline Valve
- Station Conveyed to Millennium
- Pipeline C/L
- Access Roads
- Original Rte. (12/97)
- Pipe Conveyed to Millennium

1000 0 1000 2000 Feet

N

MILLENNIUM PIPELINE COMPANY			
U.S.G.S Quadrangle: Castle Creek, New York (1968)			
Date: 1/5/1999	Project #: 11852510	Rev #: 4	Sheet #: S105
County: Broome	Central Zone	Castle Creek - 42075-B8	

FIGURE B1 - SHEET 103

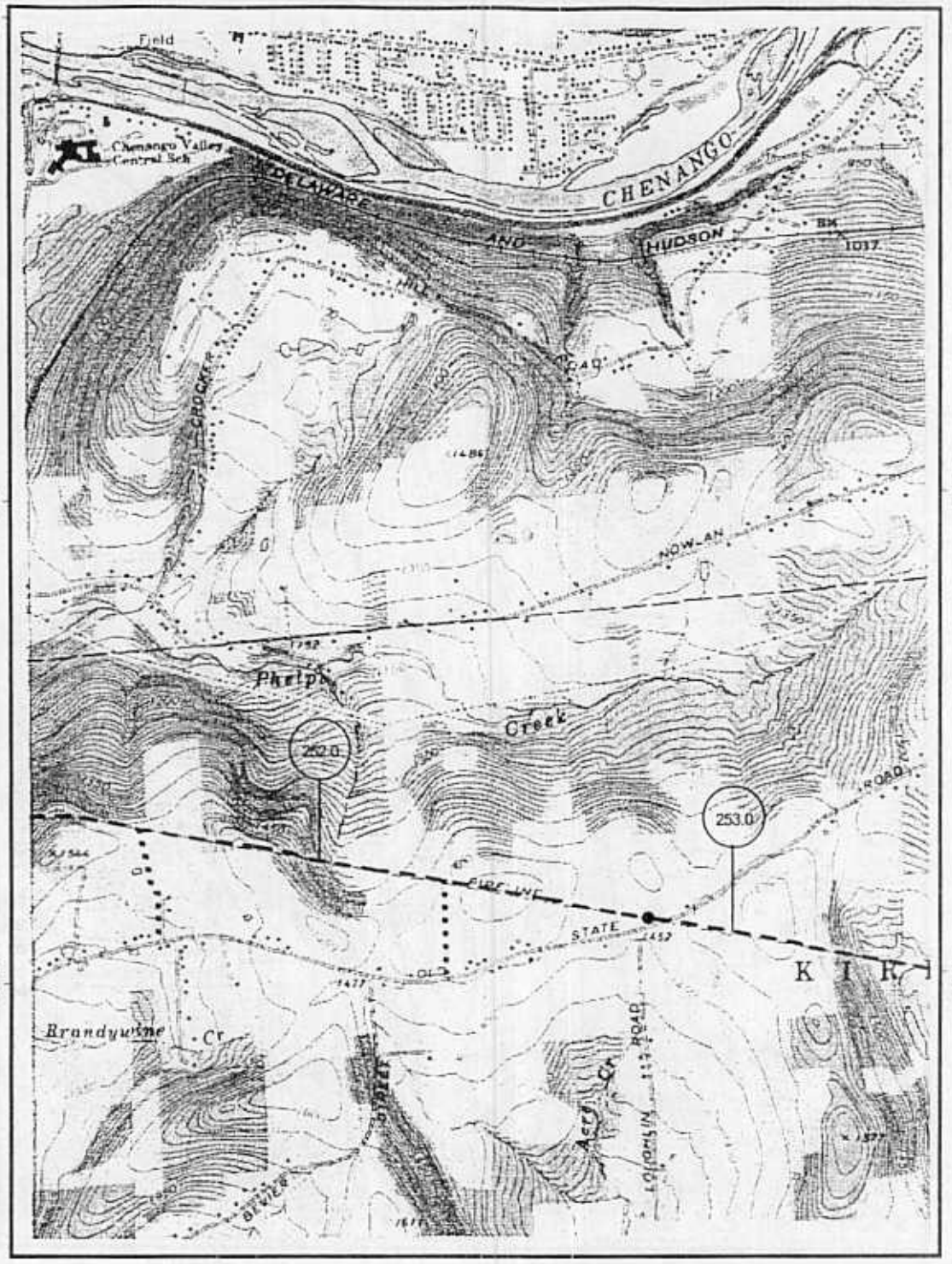

Map Legend

- (125) Mileposts
- (M) Meter Station
- Launcher/Receiver
- Mainline Valve
- Pipeline C/L
- Access Roads

1000 0 1000 2000 Feet

N

MILLENNIUM PIPELINE COMPANY

U.S.G.S Quadrangle: Chenango Forks, New York (1968)

Date: 1/5/1999	Project #: 11852510	Rev #: 4	Sheet #: 104
County: Broome	Central Zone	Chenango Forks - 42075-B7	

FIGURE B1 - SHEET 104

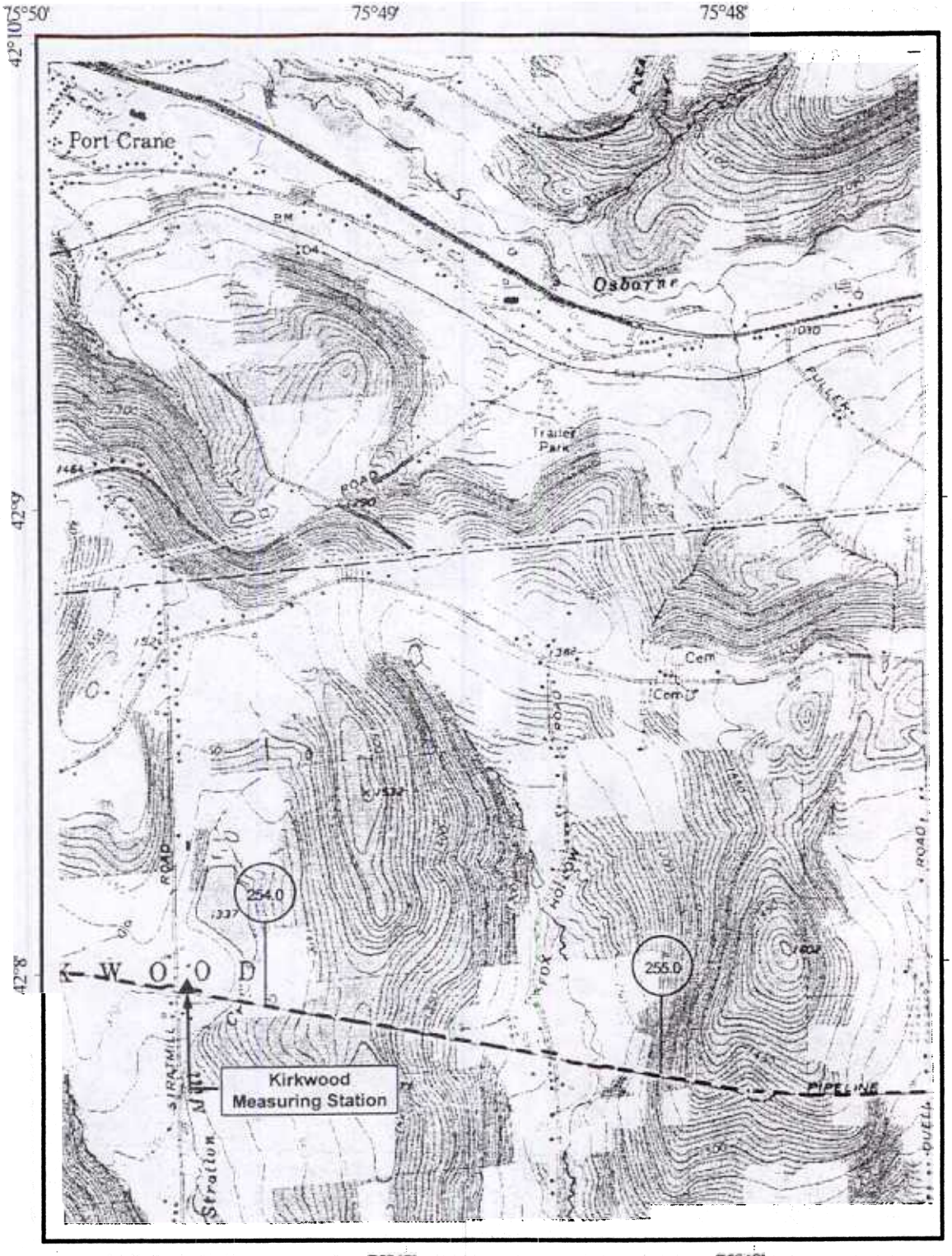

Map Legend

- (125) Mileposts
- (M) Meter Station
- Launcher/Receiver
- Mainline Valve
- Station Conveyed to Millennium
- Pipeline C/L
- Access Roads
- Original Rte. (12/97)
- Pipe Conveyed to Millennium

1000 0 1000 2000 Feet

N

MILLENNIUM PIPELINE COMPANY			
U.S.G.S Quadrangle: Chenango Forks, New York (1968)			
Date: 1/5/1999	Project #: 11852510	Rev #: 4	Sheet #: S107
County: Broome	Central Zone	Chenango Forks - 42075-B7	

FIGUR B1 SHI ET 1

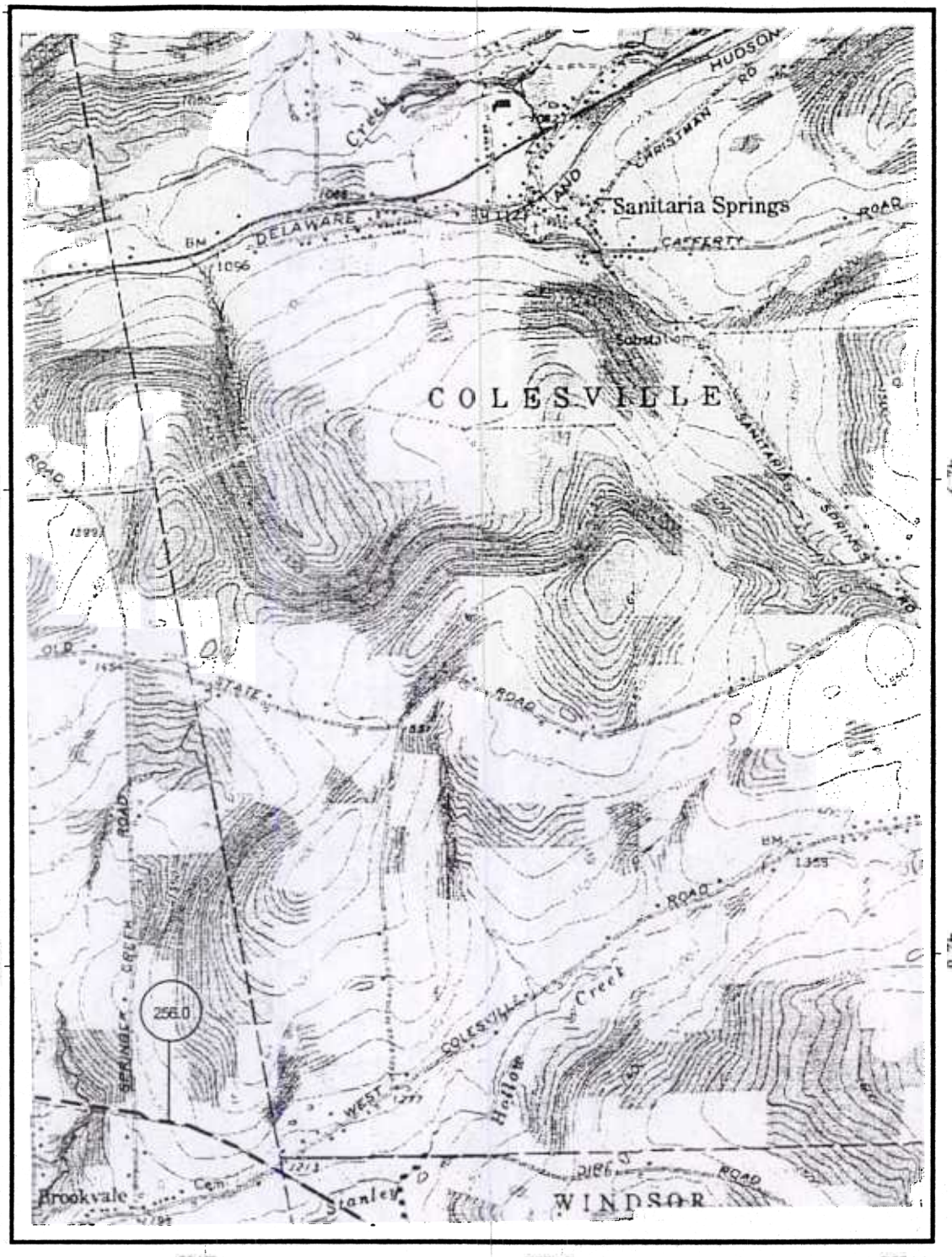

Map Legend

- Mileposts
- Meter Station
- Launcher/Receiver
- Mainline Valve
- Pipeline C/L
- Access Roads

1000 0 1000 2000 Feet

N

MILLENNIUM PIPELINE COMPANY			
U.S.G.S Quadrangle: Chenango Forks, New York (1968)			
Date: 1/5/1999	Project #: 11852510	Rev #: 4	Sheet #: S108
County: Broome	Central Zone	Chenango Forks - 42075-B7	

FIGURE B1 - SHEET 106

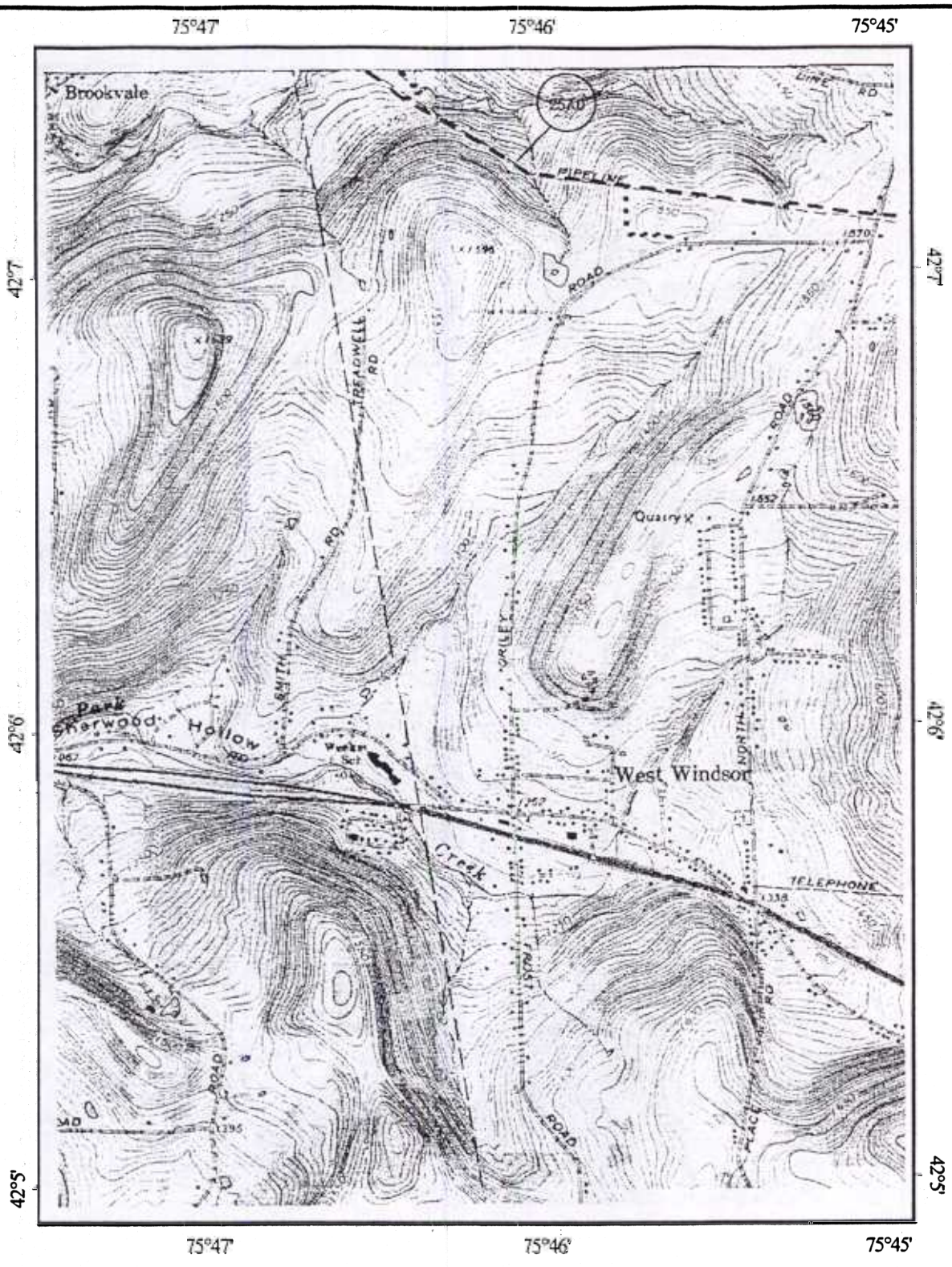

Map Legend

- Mileposts
- Meter Station
- Launcher/Receiver
- Mainline Valve
- Pipeline C/L
- Access Roads

1000 0 1000 2000 Feet

N

MILLENNIUM PIPELINE COMPANY			
U.S.G.S Quadrangle: Binghamton East, New York (1976)			
Date: 1/5/1999	Project #: 11852510	Rev #: 4	Sheet #: S109
County: Broome	Central Zone	Binghamton East - 42075-A7	

FIGUR B1 SHEET 107

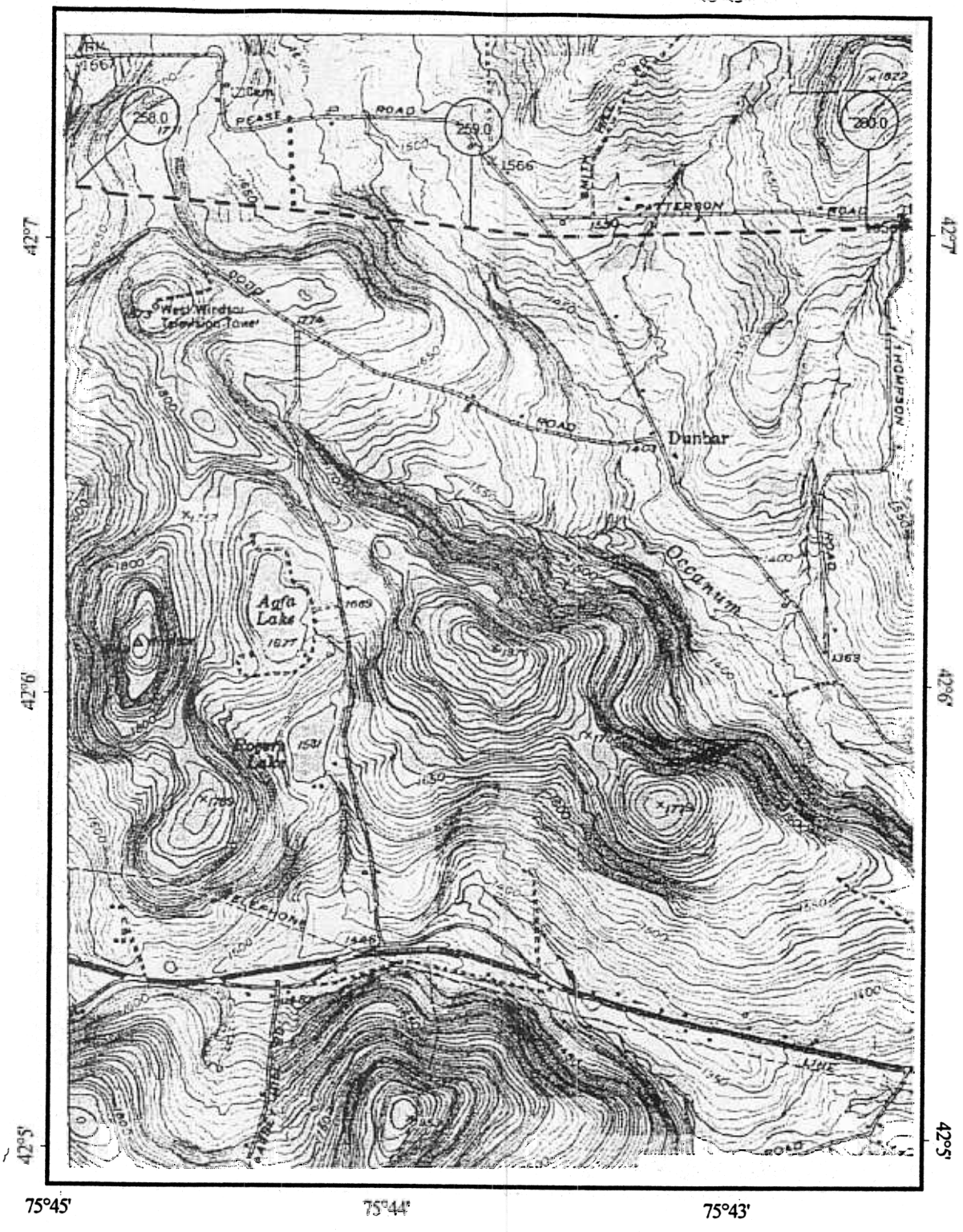

75°45' 75°44' 75°43'

Map Legend

- Mileposts
- Meter Station
- Launcher/Receiver
- Mainline Valve
- Pipeline C/L
- Access Roads

1000 0 1000 2000 Feet

N

MILLENNIUM PIPELINE COMPANY

U.S.G.S Quadrangle: Windsor, New York (1952)

Date: 1/6/1999	Project #: 11852510	Rev #: 4	Sheet #: S110
County: Broome	Central Zone	Windsor - 42075-A6	

FIGURE B1 SHEET 08

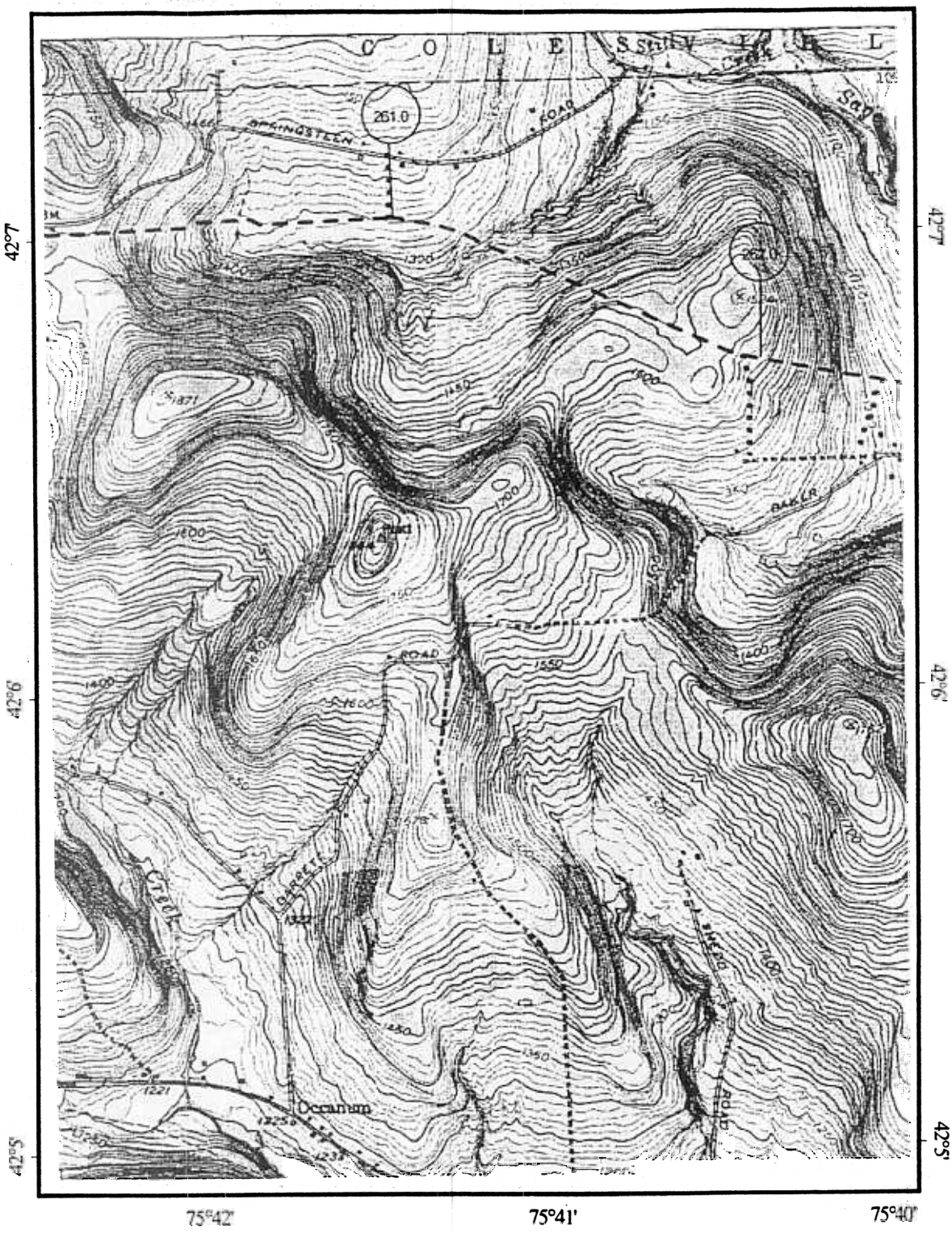

Map Legend

- (125) Mileposts
- (M) Meter Station
- ■ Launcher/Receiver
- ● Mainline Valve
- Pipeline C/L
- Access Roads

1000 0 1000 2000 Feet

N

MILLENNIUM PIPELINE COMPANY			
U.S.G.S Quadrangle: Windsor, New York (1952)			
Date: 1/6/1999	Project #: 11852510	Rev #: 4	Sheet #: S111
County: Broome	Central Zone	Windsor - 42075-A6	

FIGURE B1 - SHEET 109

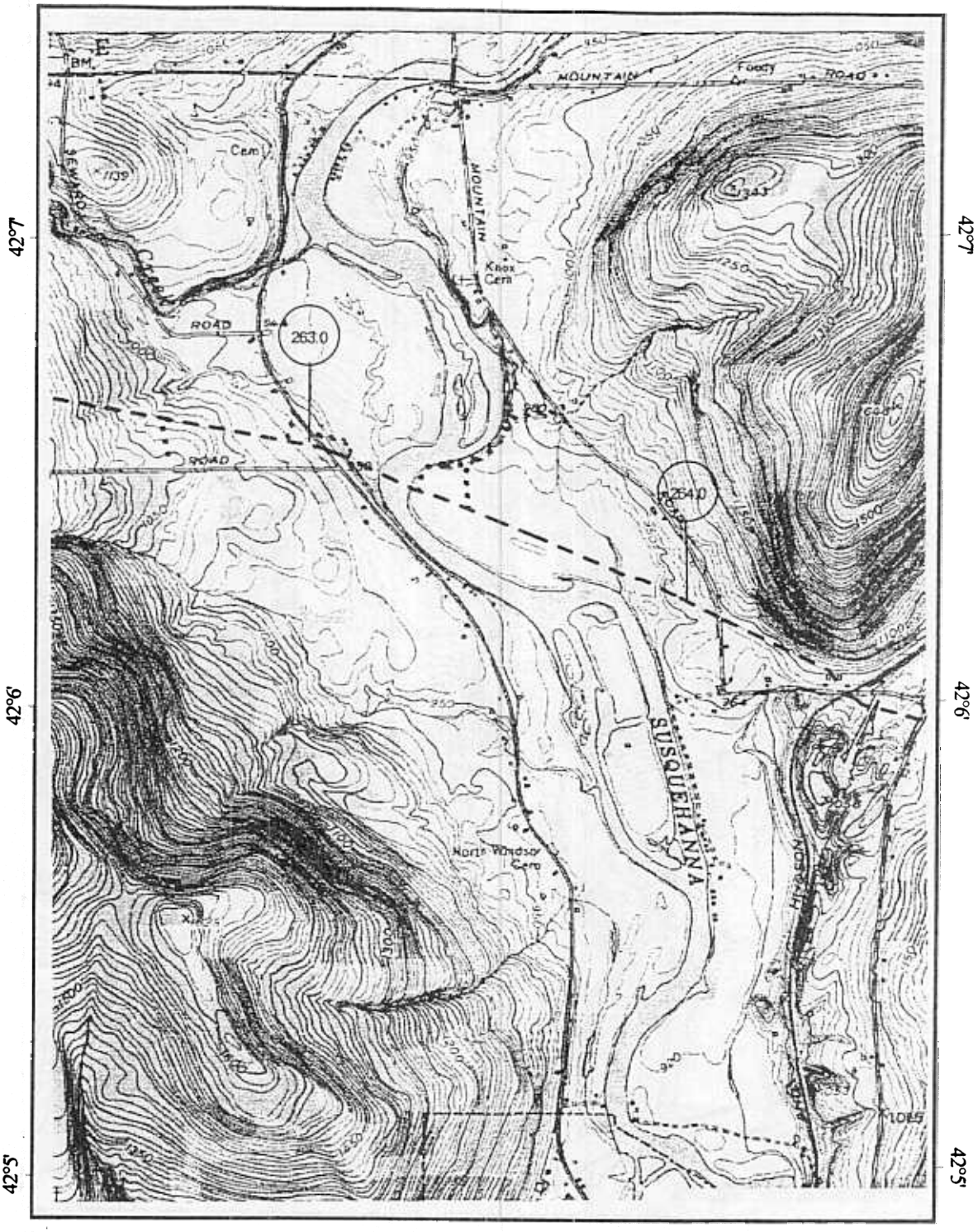

Map Legend

- 125 Mileposts
- M Meter Station
- Launcher/Receiver
- Mainline Valve
- Pipeline C/L
- Access Roads

1000 0 1000 2000 Feet

N

MILLENNIUM PIPELINE COMPANY			
U.S.G.S Quadrangle: Windsor, New York (1952)			
Date: 1/6/1999	Project #: 11852510	Rev #: 4	Sheet #: S112
County: Broome	Central Zone	Windsor - 42075-A6	

FIGURE B1 - SHEET 110