BUILDING GUIDE

	DESCRIPTION	SQ. FT.	GRID
1	GRAVING DOCK	240,000	G-10
5	FLOATING DRY DOCK	120,000	F-7
11	WAREHOUSE NO-6 & LEAN TO	6,500	D-5
14	BLAST CEANER PLATE	4,965	D-9
15	ELECT REPAIR SHOP	6,400	D-9
16	PANEL SHOP	65,500	D-9
21	FABRICATING SHOP	149,080	D-8
28	SUPRTNDNTS BLDG	10,000	D-8
32	WATER TOWER	–	D-8
41	CONSTRUCTION SUPPORT SHOP	51,900	D-7
44	ELECTRIC SHOP	12,640	D-6
56	ROTO-BLAST SHAPE	3,850	D-10
57	BLAST AND PAINT BLDG	35,200	D-10
58	SHEET METAL SHOP-COPPER	43,850	D-6
64	GARAGE NORTH YARD	12,700	E-6
65	SHIPYARD WAREHOUSE	194,250	D-6
67	WAREHOUSE NO-5	11,500	D-5
68	FLAME PLANER	4,800	D-9
70	SERVICE BLDG SO YARD	23,000	C-6
73	STORAGE BUILDING	4,200	E-6

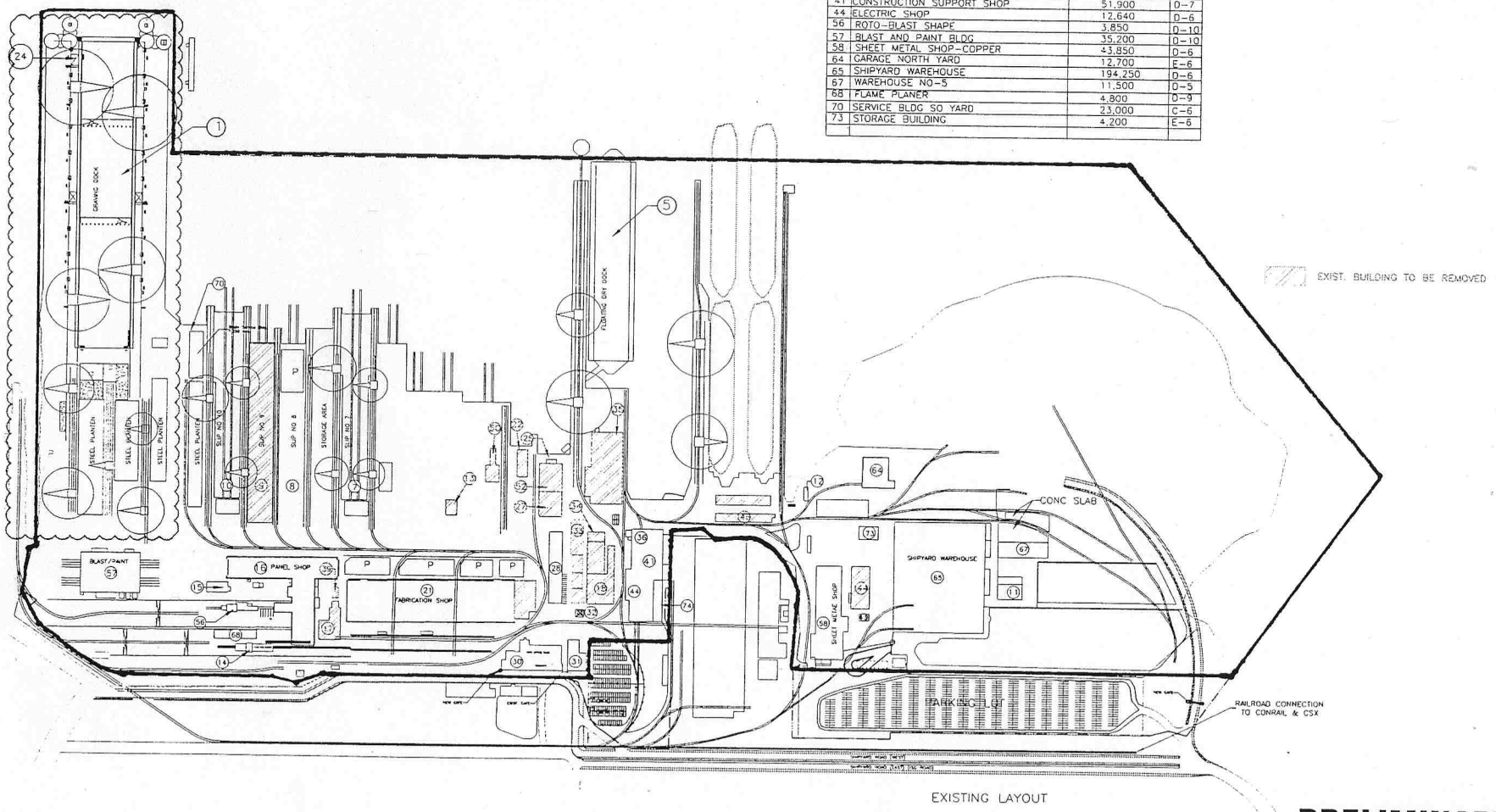

EXISTING LAYOUT

PRELIMINARY

GZA GeoEnvironmental, Inc.
65 WILLOWBROOK BLVD., WAYNE, NEW JERSEY 07470

REV. NO.	DESCRIPTION	BY	DATE

PROJ MGR: K. FERRETTI
DESIGNED BY: H. SITES
CHECKED BY: H. SITES
DRAWN BY: S. WISNIESKI
DATE: 08/02/2004
SCALE: 1"=200'-0"

SHIPYARD AND FACILITIES
SPS LLP
SPARROWS POINT
SPARROWS POINT, MARYLAND

SITE PROPERTY PLAN

REFERENCE NO.
02.0017983.00

DRAWING NO.
FIG. 1

REV. No.
A

DATE: 08/02/04
COMPANY: GZA
DRAFTER: SW

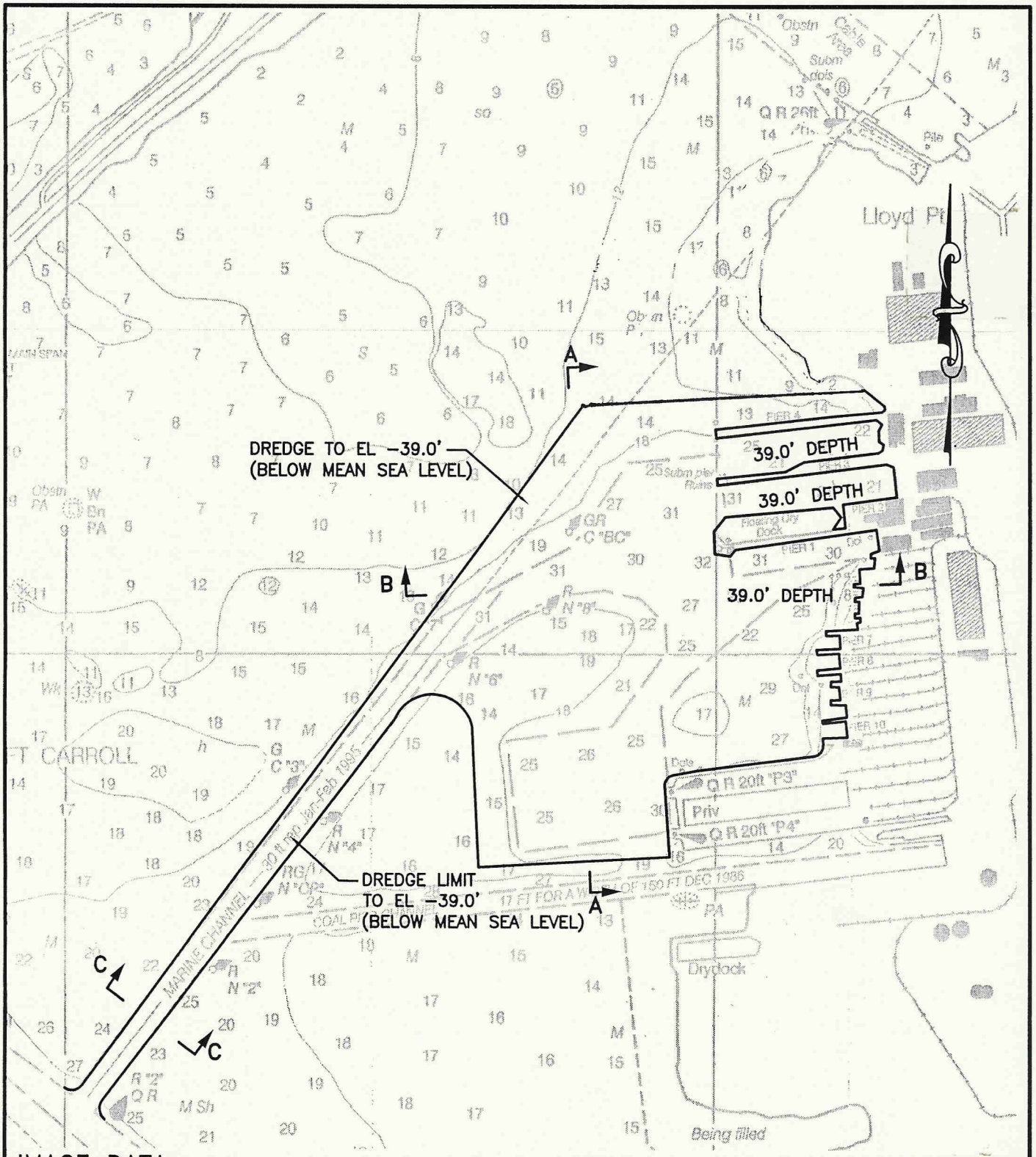

IMAGE DATA

IMAGE IS GENERATED USING NOAA COAST SURVEY DATED MAY 13, 2000, 49th EDITION, SHEET NUMBER 12281. SOUNDINGS ARE IN FEET BELOW MEAN LOWER LOW WATER (MLLW). SURVEY INFORMATION WAS CONDUCTED BY THE US ARMY CORPS OF ENGINEERS ON MARCH 2000.

PROPOSED DREDGING
AT BWI SPARROWS POINT, LLC

600 SHIPYARD ROAD
SPARROWS POINT, BALTIMORE COUNTY, MD 21219

GZA
GeoEnvironmental, Inc.
Engineers and Scientists

©2004 - GZA GeoEnvironmental, Inc.

H:\CAD FILES\Non-Wayne Projects_17983, Baltimore Piers\Dwgs\SD-01.dwg (FIGURE 1MOD)

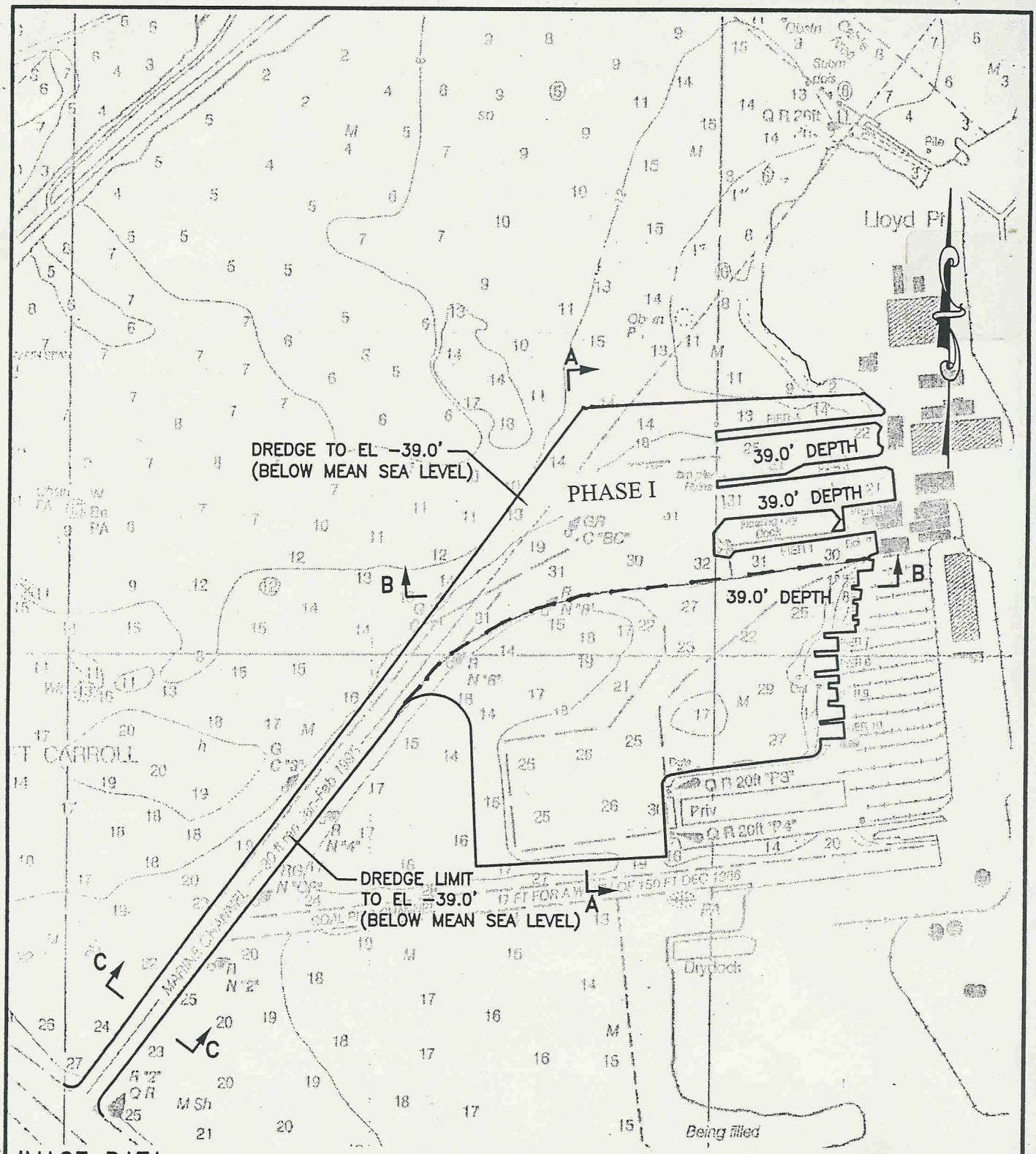

IMAGE DATA

IMAGE IS GENERATED USING NOAA COAST SURVEY DATED MAY 13, 2000, 49th EDITION, SHEET NUMBER 12281. SOUNDINGS ARE IN FEET BELOW MEAN LOWER LOW WATER (MLLW). SURVEY INFORMATION WAS CONDUCTED BY THE US ARMY CORPS OF ENGINEERS ON MARCH 2000.

PROPOSED DREDGING AT BWI SPARROWS POINT, LLC

600 SHIPYARD ROAD
SPARROWS POINT, BALTIMORE COUNTY, MD 21219

GZA
GeoEnvironmental, Inc.
Engineers and Scientists

©2004 - GZA GeoEnvironmental, Inc.

H:\CAD FILES\Non-Wayne Projects_17983, Baltimore Piers\Dwgs\SD-01.dwg (FIGURE 1MOD)

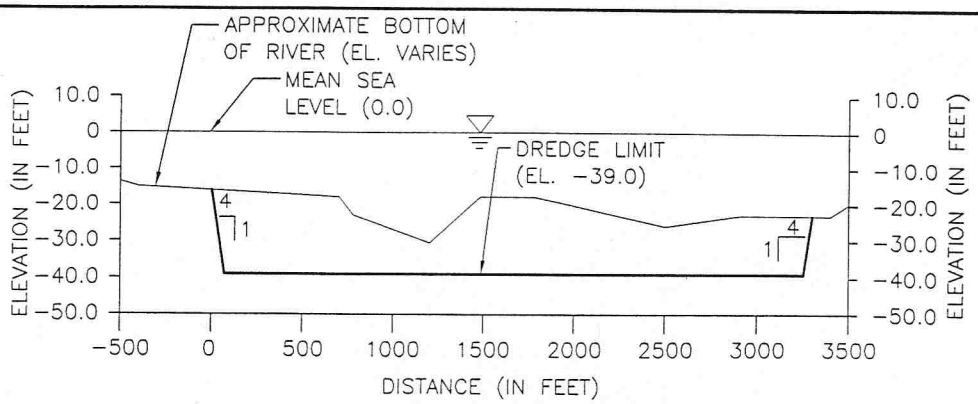

PROFILE A–A

SCALE: 1"=1000'(H)
1"=50'(V)

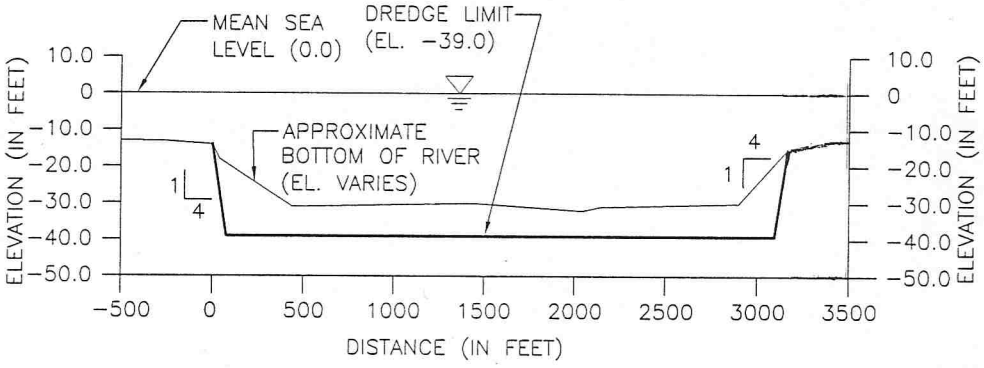

PROFILE B–B

SCALE: 1"=1000'(H)
1"=50'(V)

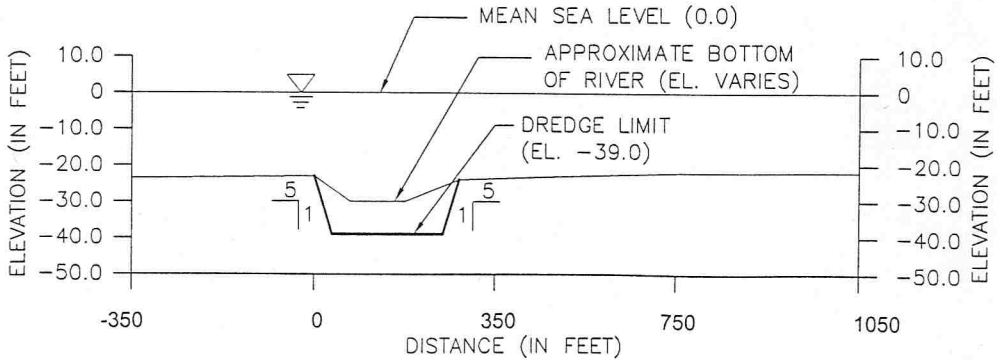

PROFILE C–C

SCALE: 1"=350'(H)
1"=50'(V)

PROPOSED DREDGING AT
BWI SPARROWS POINT, LLC
ON THE PATAPSO RIVER

600 SHIPYARD ROAD
SPARROWS POINT, BALTIMORE COUNTY, MD 21219

PROJ MGR:	K.F.	DRAFTER: S.W.
DESIGNED BY:	T.O.	DATE: 6/24/04
REVIEWED BY:	H.S.	SCALE: AS NOTED

GZA
GeoEnvironmental, Inc.
Engineers and Scientists

PROFILE – CROSS SECTIONS
A–A THRU C–C

JOB NO. 02.0017983.00

FIGURE NO. 3

©2004 – GZA GeoEnvironmental, Inc.

H:\CAD FILES\Non–Wayne Projects_17983, Baltimore Piers\Dwgs\SD–01.dwg (FIGURE 2 (NEW))

©YEAR - GZA GeoEnvironmental, Inc.

H:\CAD FILES\Non-Wayne Projects_17983, Baltimore Piers\Dwgs\SD-01.dwg (FIGURE 3)

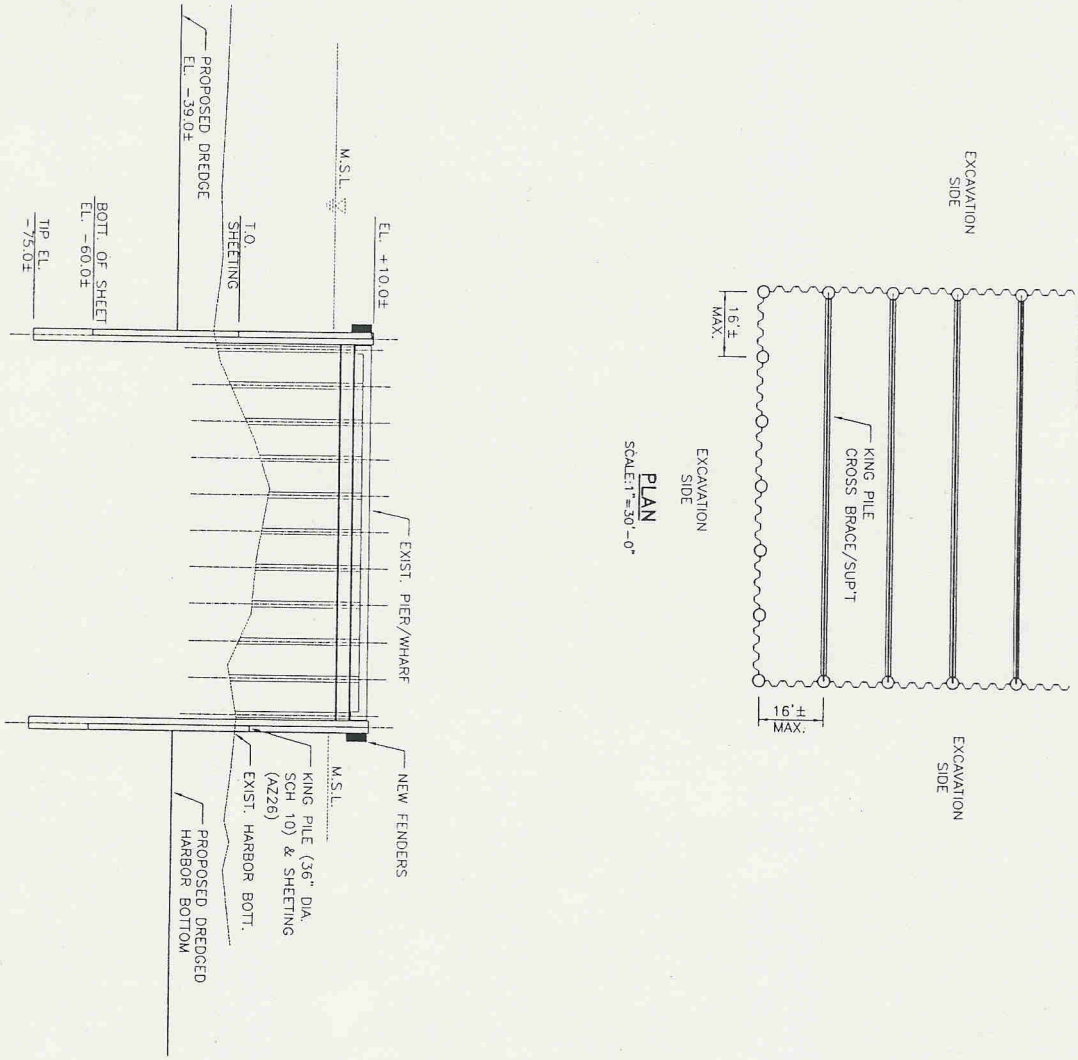

JOB NO. 02.0017983.00	PROPOSED DREDGING AT BWI SPARROWS POINT, LLC ON THE PATAPSO RIVER 600 SHIPYARD ROAD SPARROWS POINT, BALTIMORE COUNTY, MD 21219	REV. NO. / DESCRIPTION / BY / DATE	
SHEET NO. FIGURE 4	PRELIMINARY DETAILS OF SUPPORT SHEETING	PROJ MGR: K.F. DRAFTER: S.W. DESIGNED BY: T.O. DATE: 6/24/04 REVIEWED BY: H.S. SCALE: AS NOTED	GZA GeoEnvironmental, Inc. *Engineers and Scientists*