Exhibit 2

Appendix B1

Facility Location Maps

Sheets 131 140

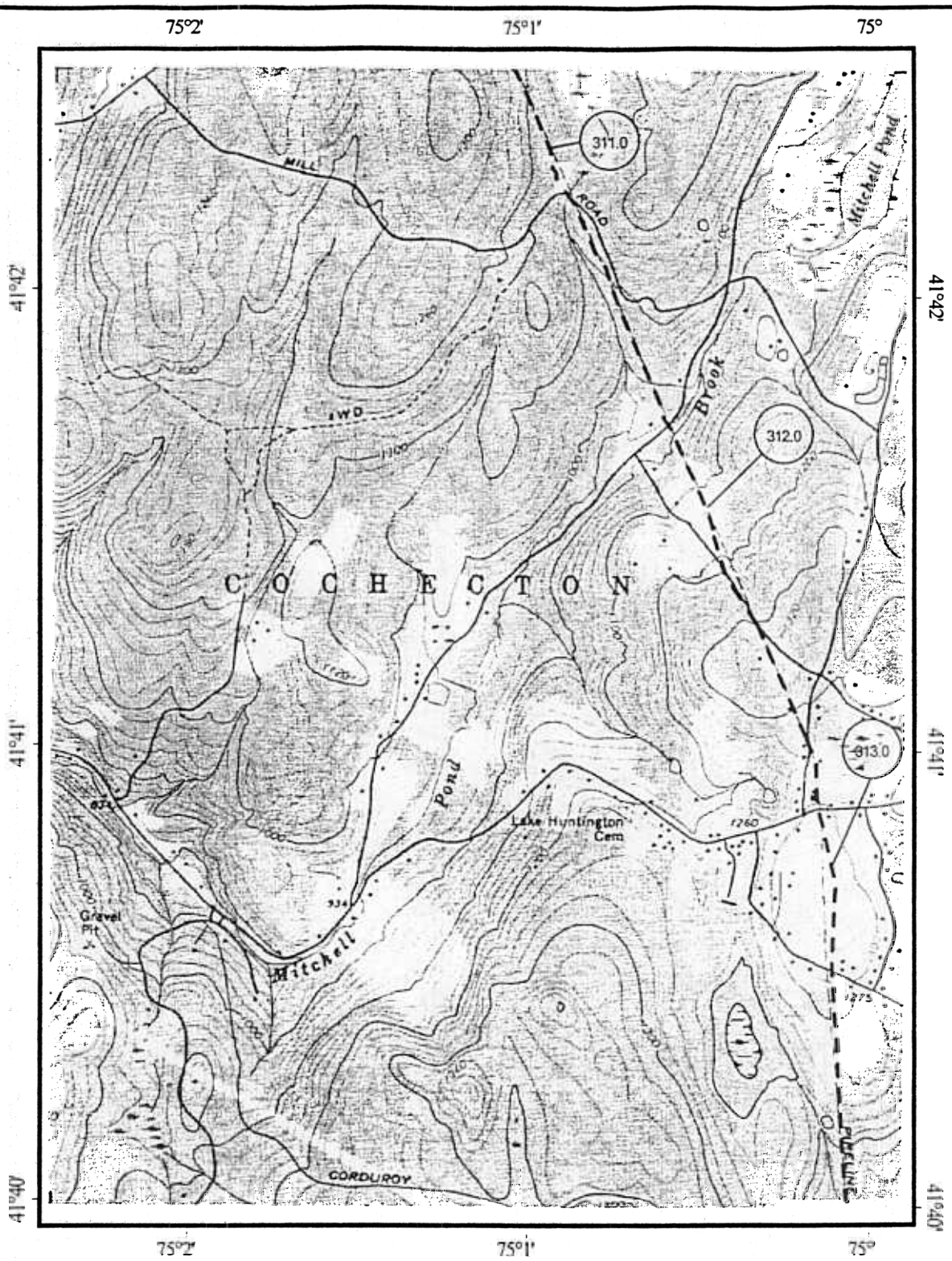

Map Legend

- (125) Mileposts
- (M) Meter Station
- ■ Launcher/Receiver
- ● Mainline Valve
- Pipeline C/L
- Access Roads

1000 0 1000 2000 Feet

N

MILLENNIUM PIPELINE COMPANY			
U.S.G.S Quadrangle: Damascus, New York (1993)			
Date: 1/5/1999	Project #: 11852510	Rev #: 4	Sheet #: S135
County: Sullivan	Eastern Zone	Damascus - 41075-F1	

FIGURE B SHEET 131

Map Legend

- Mileposts
- Meter Station
- Launcher/Receiver
- Mainline Valve
- Pipeline C/L
- Access Roads

1000 0 1000 2000 Feet

N

MILLENNIUM PIPELINE COMPANY			
U.S.G.S Quadrangle: Damascus, New York (1993)			
Date: 1/6/1999	Project #: 11852510	Rev #: 4	Sheet #: S136
County: Sullivan	Eastern Zone	Damascus - 41075-F1	

FIGURE B SHEET

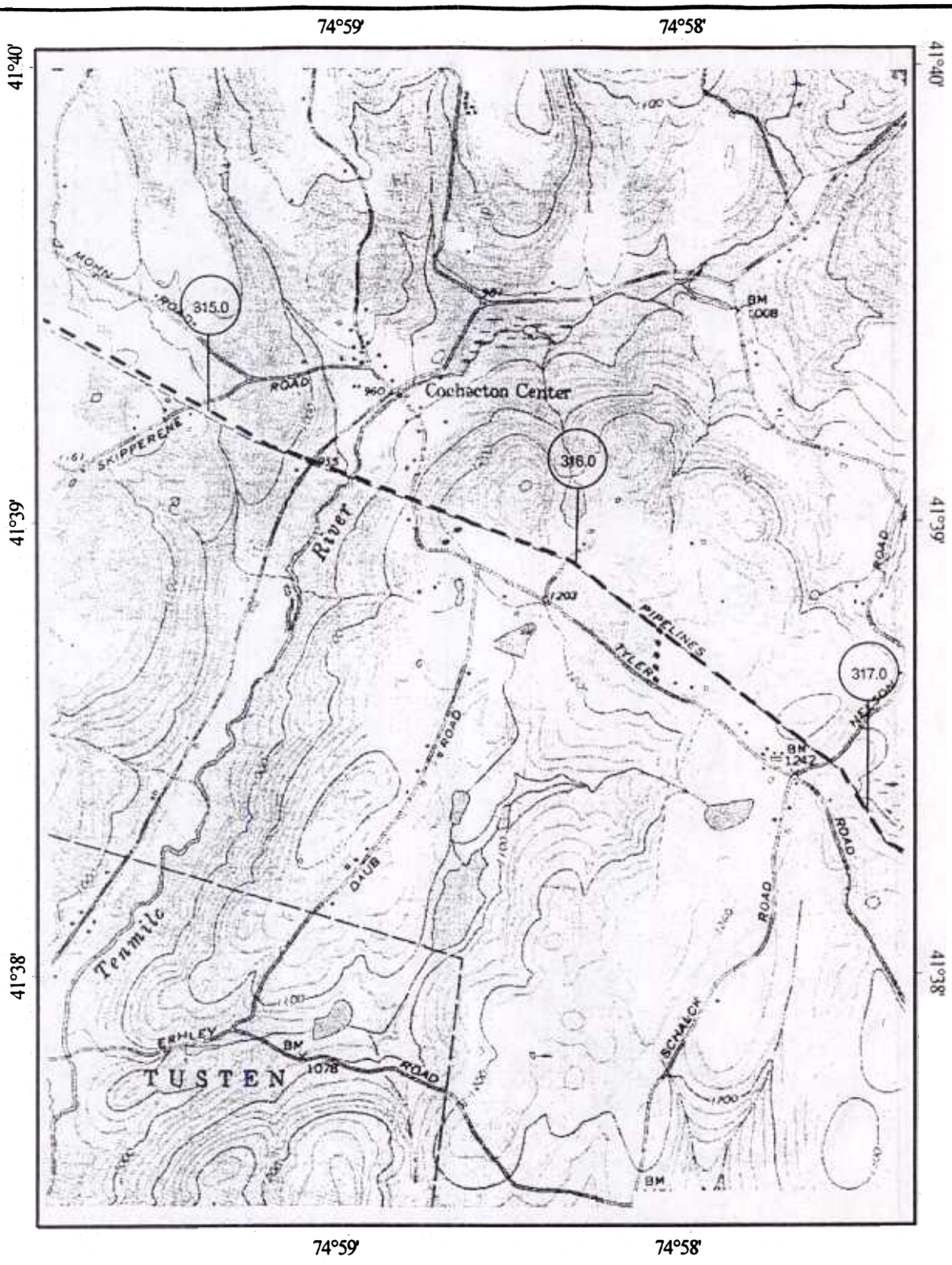

Map Legend

- Mileposts
- Meter Station
- Launcher/Receiver
- Mainline Valve
- Pipeline C/L
- Access Roads

1000 0 1000 2000 Feet

N

MILLENNIUM PIPELINE COMPANY			
U.S.G.S Quadrangle: Lake Huntington, New York (1967)			
Date: 1/6/1999	Project #: 11852510	Rev #: 4	Sheet #: S137
County: Sullivan	Eastern Zone	Lake Huntington - 41074-F8	

FIGURE B1 - SHEET 133

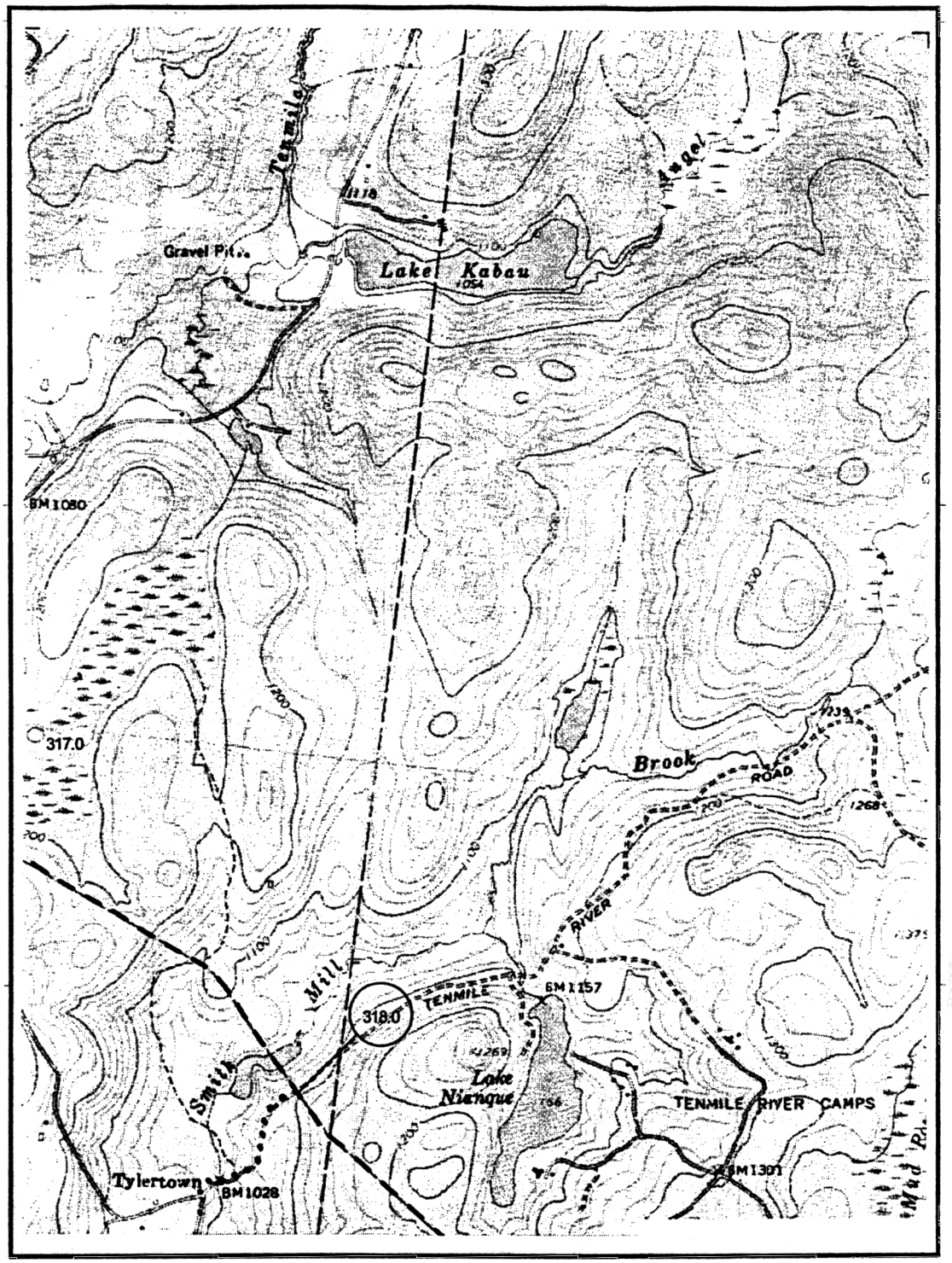

Map Legend

- (125) Mileposts
- (M) Meter Station
- ■ Launcher/Receiver
- ● Mainline Valve
- Pipeline C/L
- Access Roads

1000 0 1000 2000 Feet

N

MILLENNIUM PIPELINE COMPANY			
U.S.G.S Quadrangle: Lake Huntington, New York (1967)			
Date: 1/6/1999	Project #: 11852510	Rev #: 4	Sheet #: S138
County: Sullivan	Eastern Zone	Lake Huntington - 41074-F8	

FIGURE B1 - SHEET 134

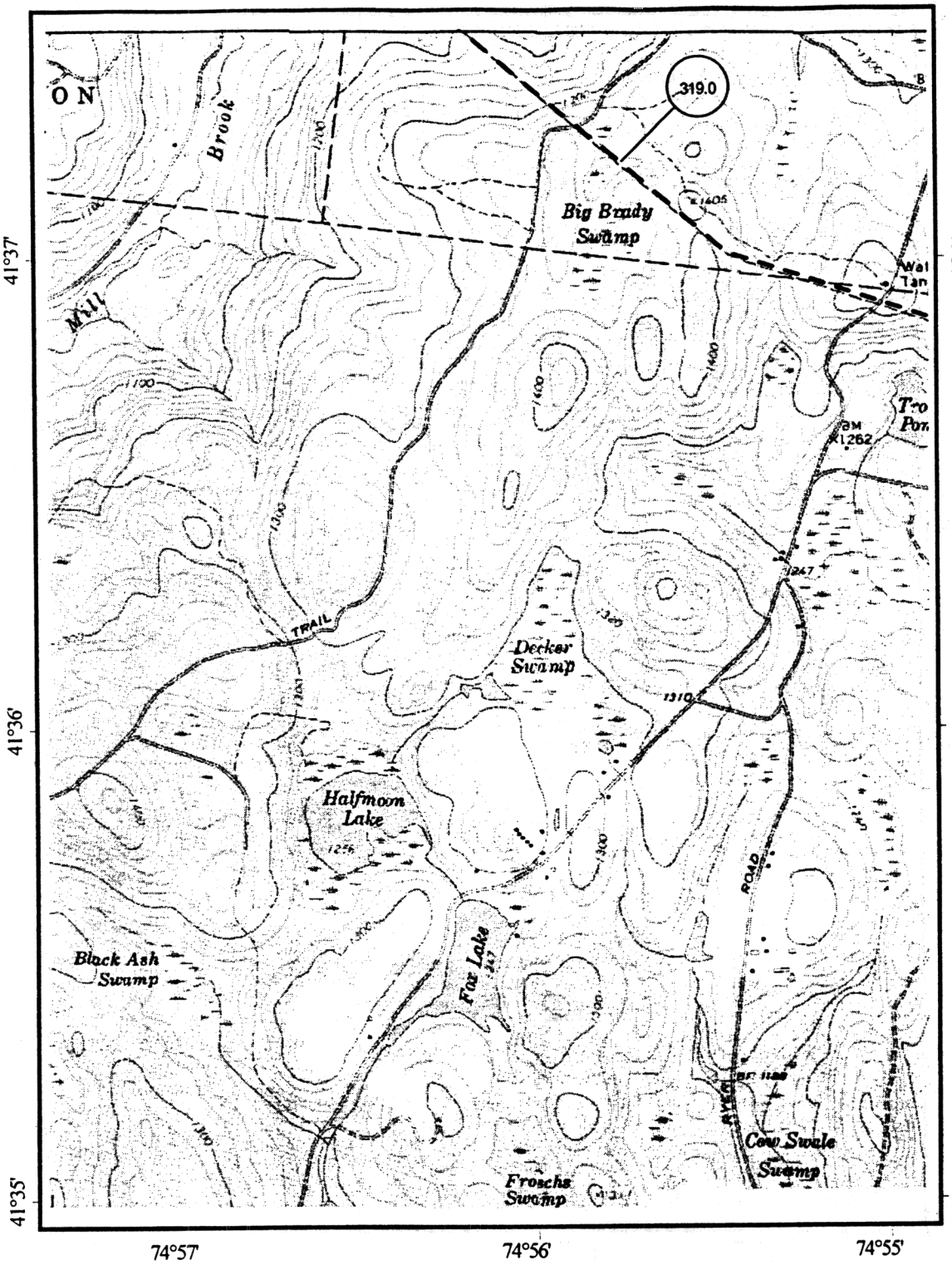

Map Legend

- Mileposts
- Meter Station
- Launcher/Receiver
- Mainline Valve
- Pipeline C/L
- Access Roads

1000 0 1000 2000 Feet

N

MILLENNIUM PIPELINE COMPANY			
U.S.G.S Quadrangle: Lake Huntington, New York (1967)			
Date: 1/6/1999	Project #: 11852510	Rev #: 4	Sheet #: S139
County: Sullivan	Eastern Zone	Lake Huntington - 41074-F8	

FIGURE B1 - SHEET 135

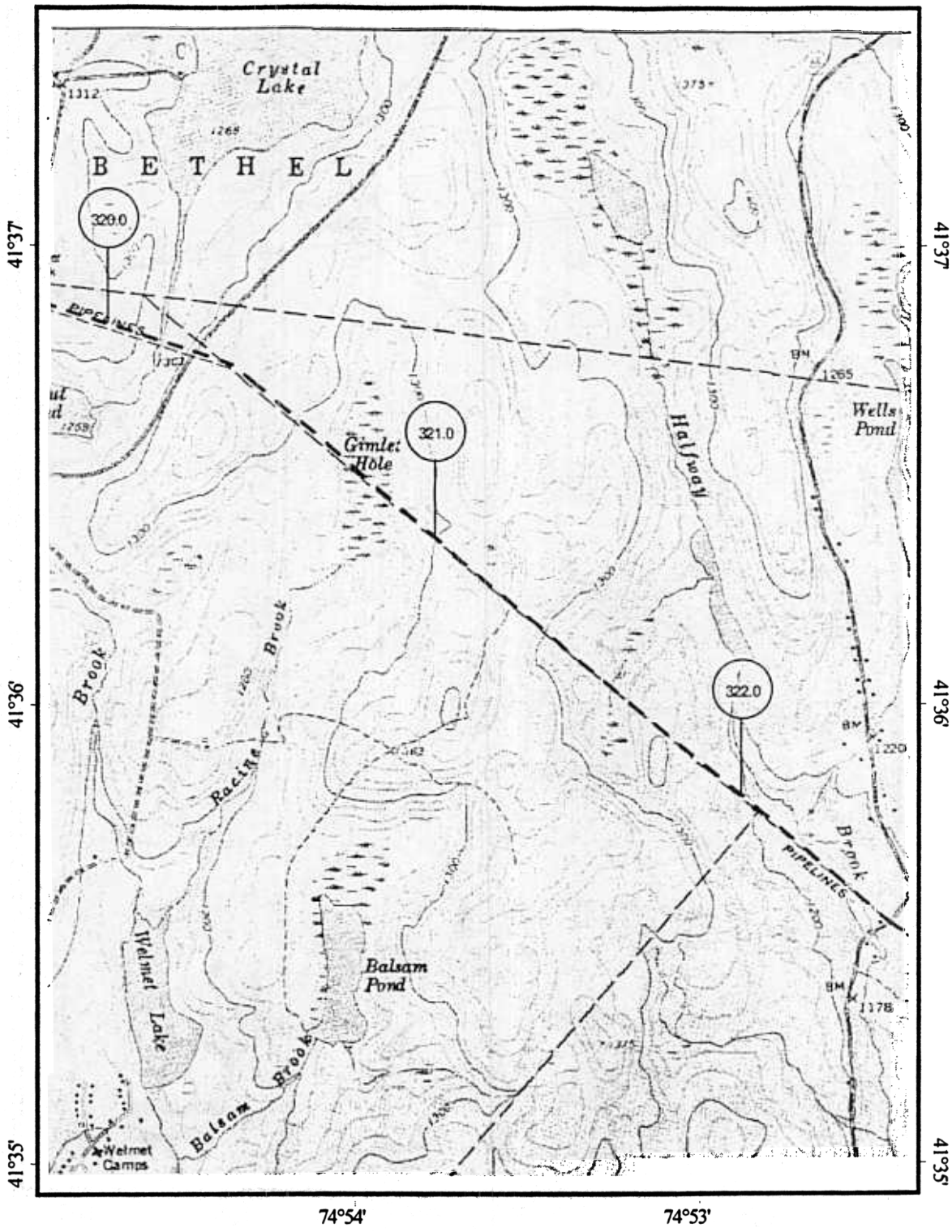

Map Legend

- Mileposts
- Meter Station
- Launcher/Receiver
- Mainline Valve
- Pipeline C/L
- Access Roads

1000 0 1000 2000 Feet

N

MILLENNIUM PIPELINE COMPANY

U.S.G.S Quadrangle: Eldred, New York (1967)

Date: 1/6/1999	Project #: 11852510	Rev #: 4	Sheet #: 5140
County: Sullivan	Eastern Zone	Eldred - 41074-E8	

FIGURE B1 - SHEET 136

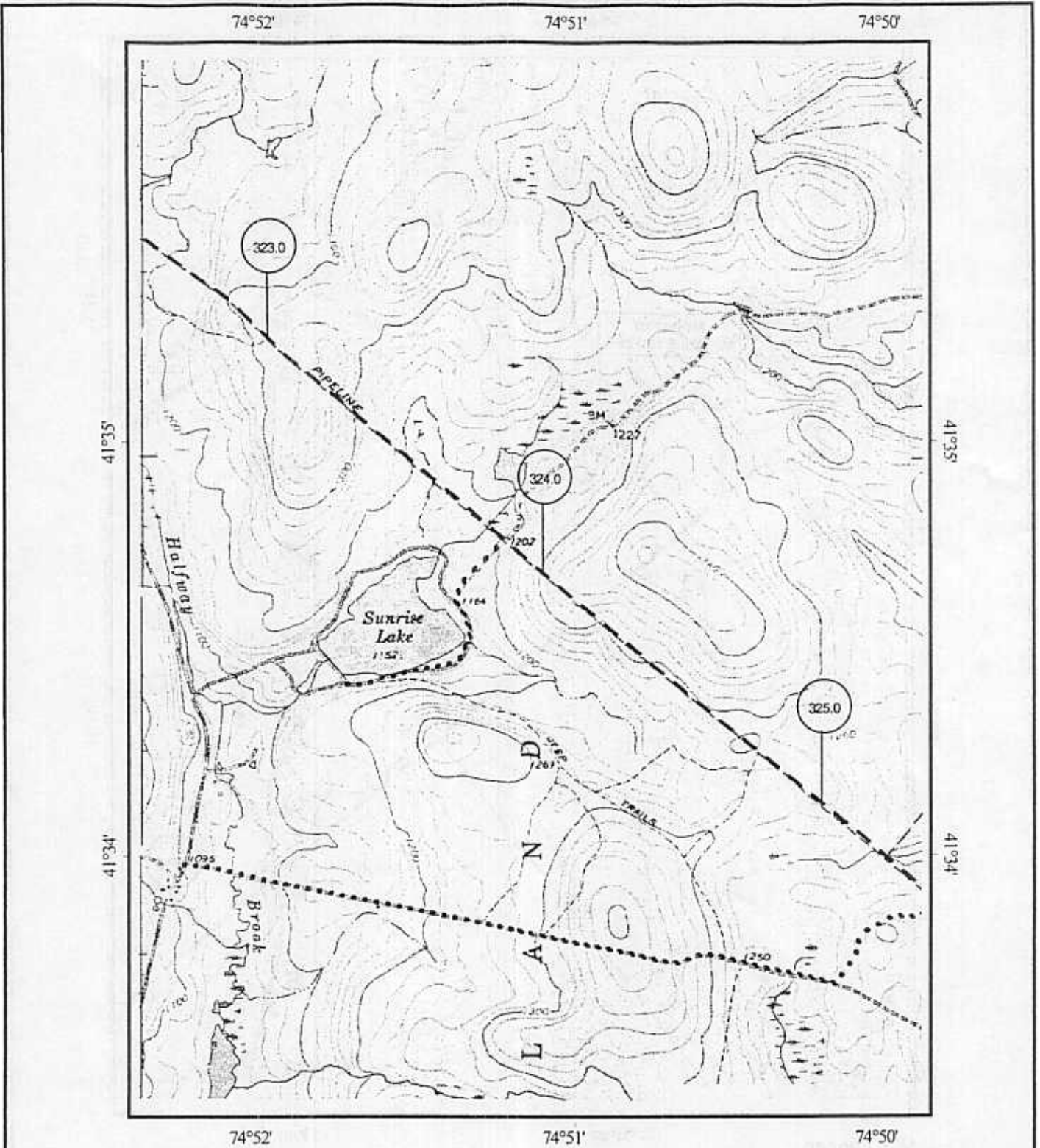

FIGURE B1 - SHEET 137

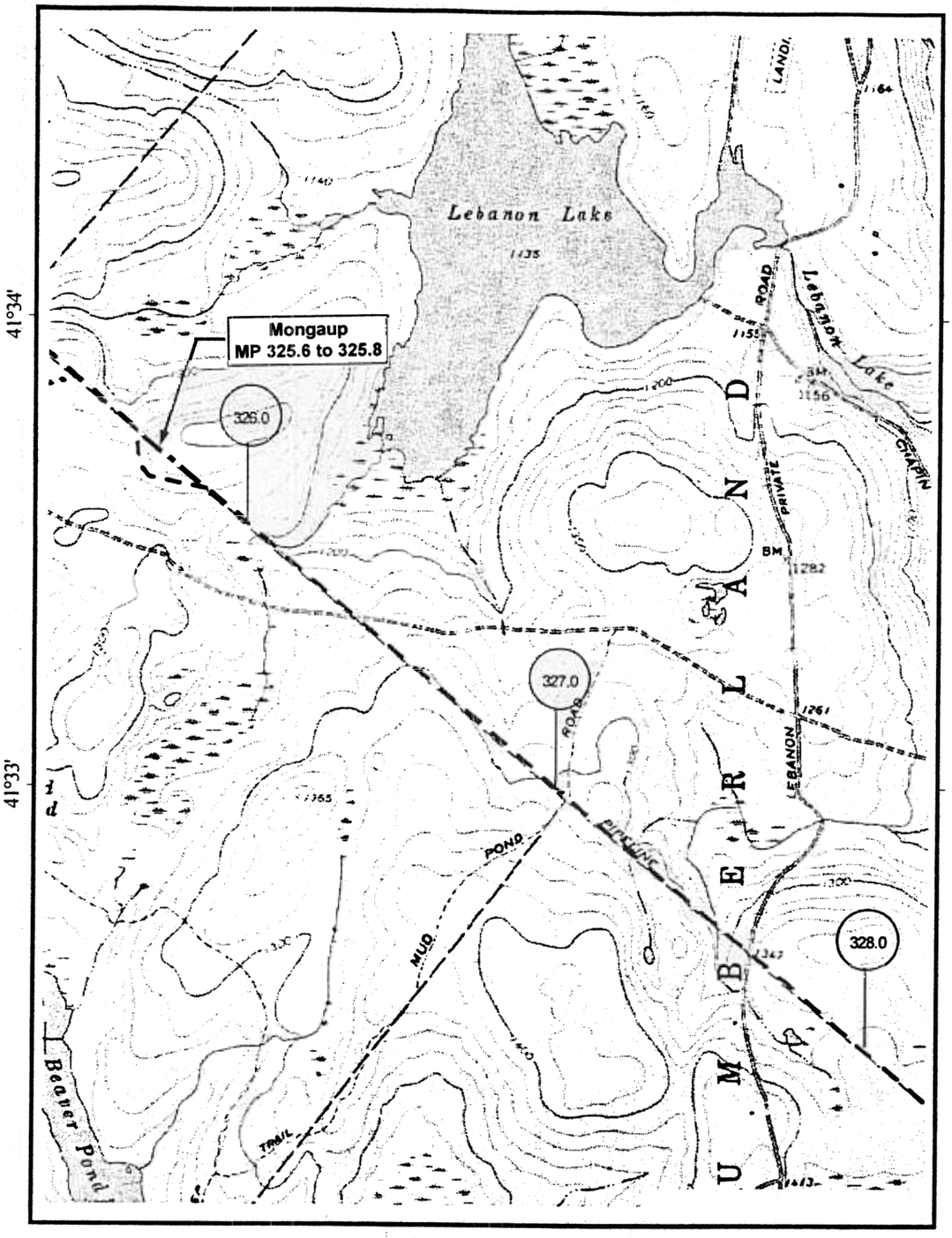

Map Legend

- Mileposts
- Meter Station
- Launcher/Receiver
- Mainline Valve
- Station Conveyed to Millennium
- Pipeline C/L
- Access Roads
- Original Rte. (12/97)
- Pipe Conveyed to Millennium

1000 0 1000 2000 Feet

N

MILLENNIUM PIPELINE COMPANY			
U.S.G.S Quadrangle: Highland Lake, New York (1976)			
Date: 1/7/1999	Project #: 11852510	Rev #: 4	Sheet #: S142
County: Sullivan	Eastern Zone	Highland Lake - 41074-E7	

FIGURE B1 - SHEET 138

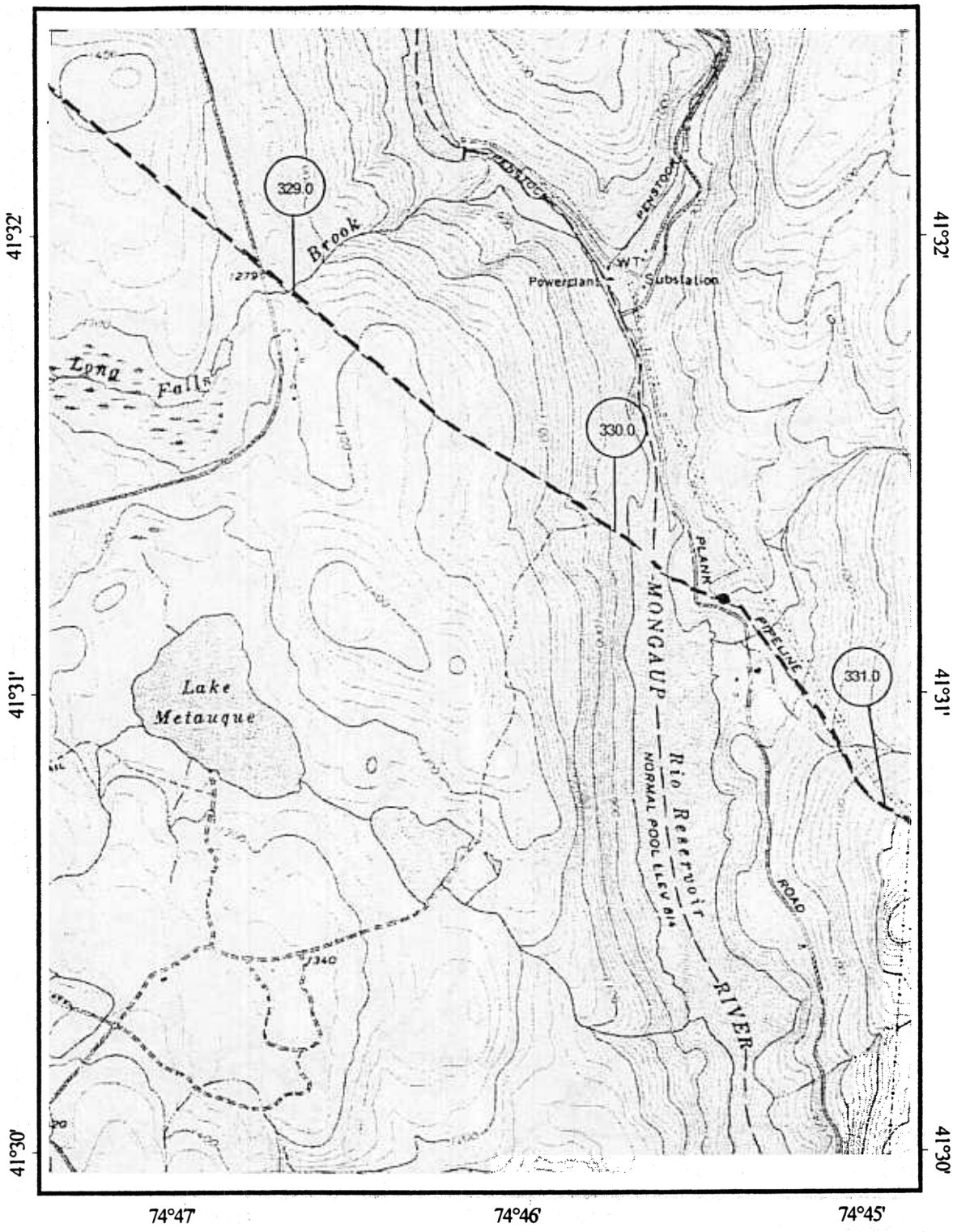

Map Legend

- (125) Mileposts
- (M) Meter Station
- Launcher/Receiver
- Mainline Valve
- Pipeline C/L
- Access Roads

1000 0 1000 2000 Feet

N

MILLENNIUM PIPELINE COMPANY			
U.S.G.S Quadrangle: Highland Lake, New York (1976)			
Date: 1/7/1999	Project #: 11852510	Rev #: 4	Sheet #: S143
County: Sullivan	Eastern Zone	Highland Lake - 41074-E7	

FIGURE B1 - SHEET 139

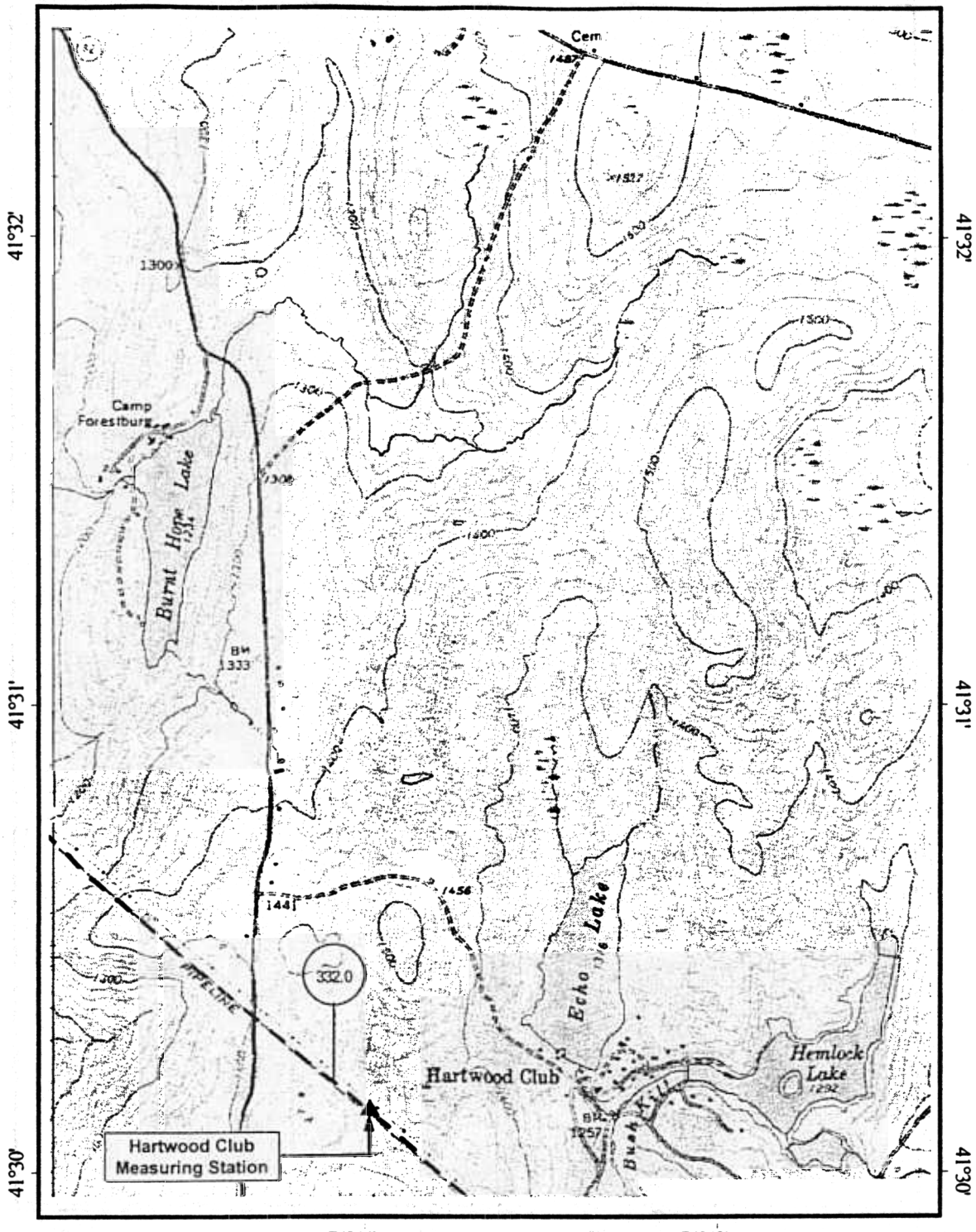

Map Legend

- (125) Mileposts
- (M) Meter Station
- Launcher/Receiver
- Mainline Valve
- Station Conveyed to Millennium
- Pipeline C/L
- Access Roads
- Original Rte. (12/97)
- Pipe Conveyed to Millennium

1000 0 1000 2000 Feet

N

MILLENNIUM PIPELINE COMPANY			
U.S.G.S Quadrangle: Hartwood, New York (1976)			
Date: 1/7/1999	Project #: 11852510	Rev #: 4	Sheet #: S144
County: Sullivan	Eastern Zone	Hartwood - 41074-E6	

FIGURE B1 - SHEET 140