Exhibit 2

Appendix B1

Facility Location Maps

Sheets 61 70

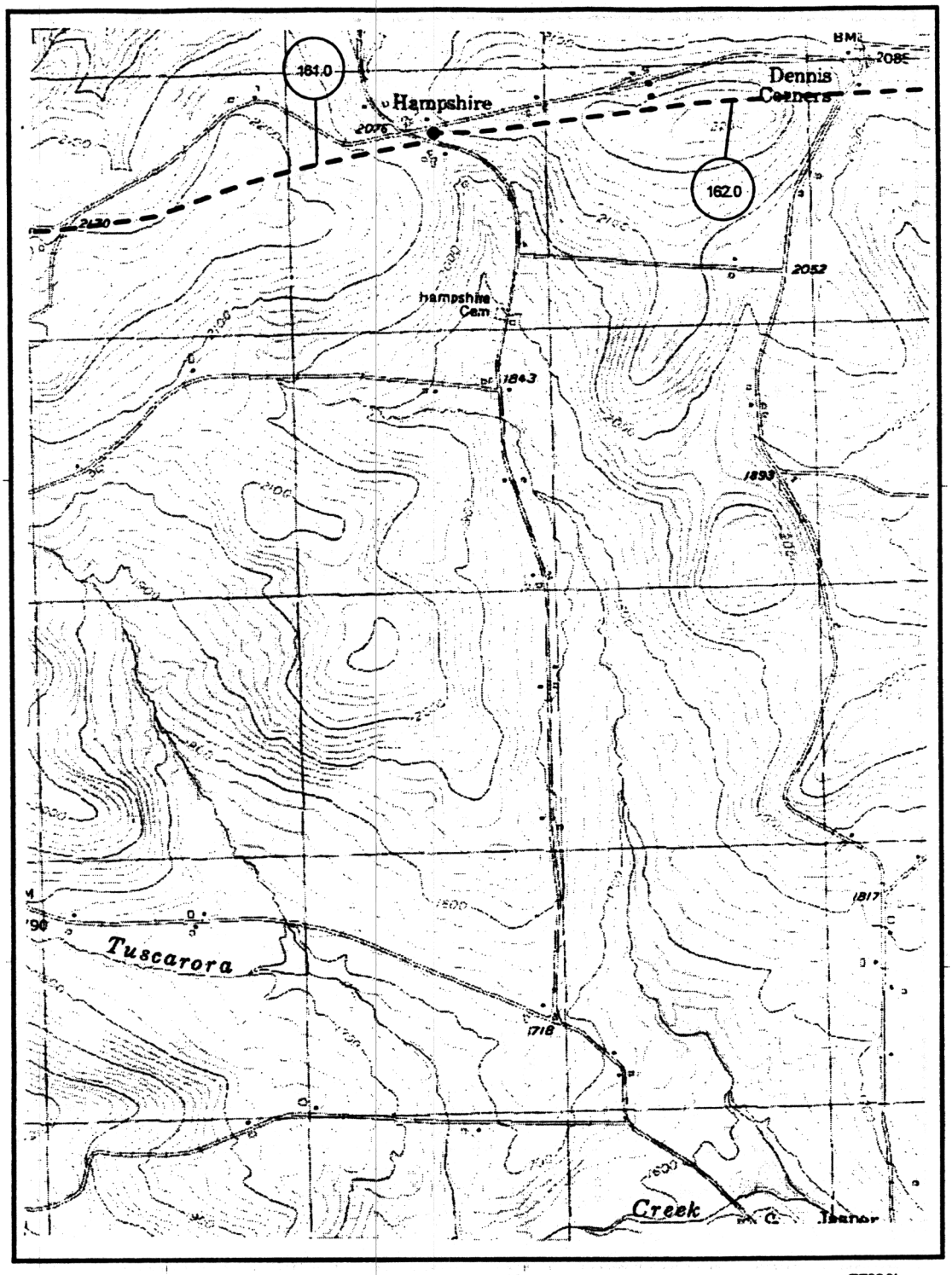

Map Legend

- (125) Mileposts
- (M) Meter Station
- ■ Launcher/Receiver
- ● Mainline Valve
- Pipeline C/L
- Access Roads

1000 0 1000 2000 Feet

N

MILLENNIUM PIPELINE COMPANY			
U.S.G.S Quadrangle: South Canisteo, New York (1976)			
Date: 12/29/1998	Project #: 11852510	Rev #: 4	Sheet #: S61
County: Steuben	Central Zone	South Canisteo - 42077-B5	

FIGURE B1 - SHEET 61

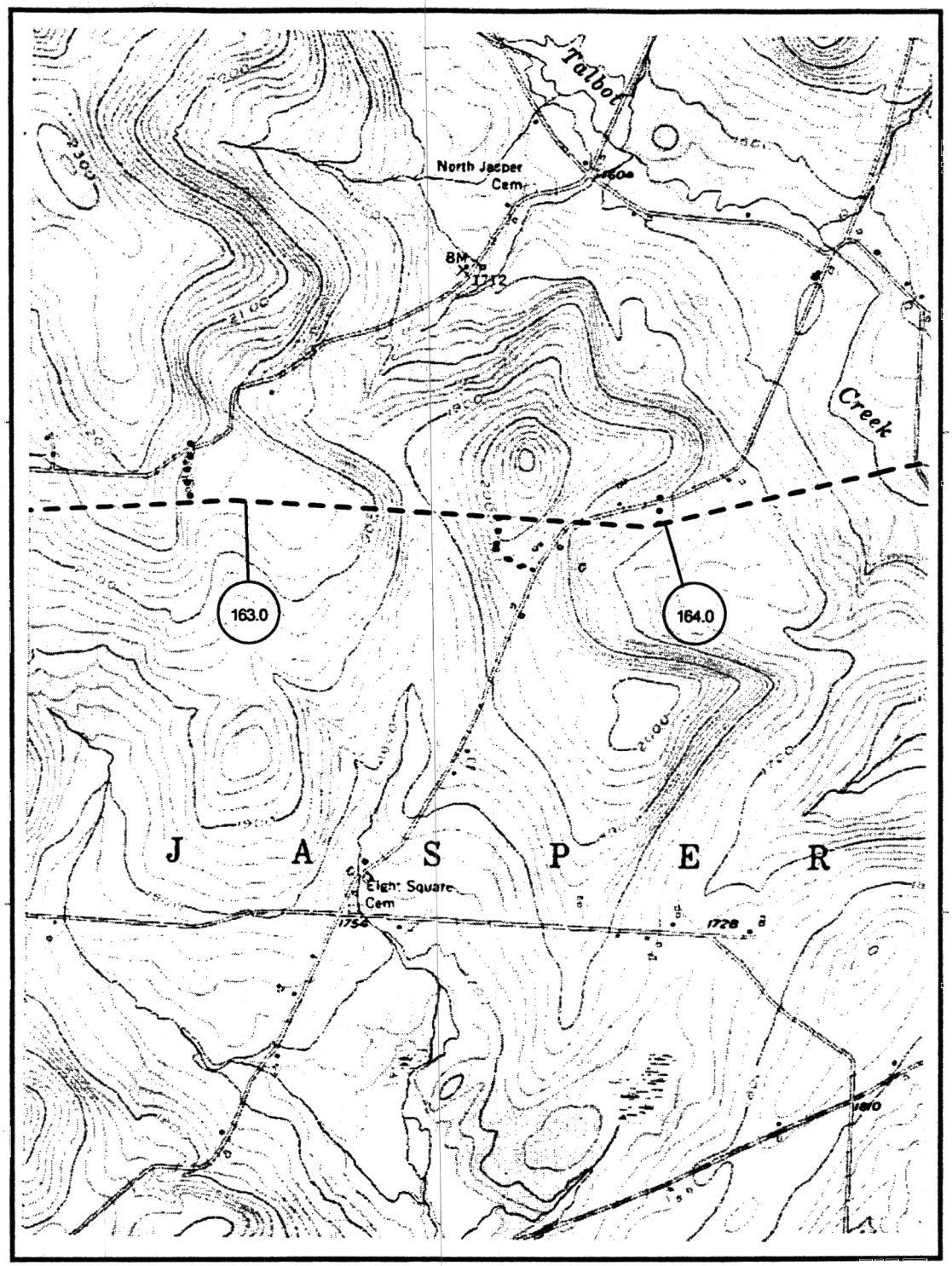

Map Legend

- Mileposts
- Meter Station
- Launcher/Receiver
- Mainline Valve
- Pipeline C/L
- Access Roads

1000 0 1000 2000 Feet

N

MILLENNIUM PIPELINE COMPANY			
U.S.G.S Quadrangle: Cameron, New York (1976)			
Date: 12/29/1998	Project #: 11852510	Rev #: 4	Sheet #: S62
County: Steuben	Central Zone	Cameron - 42077-B4	

FIGURE B1 - SHEET 62

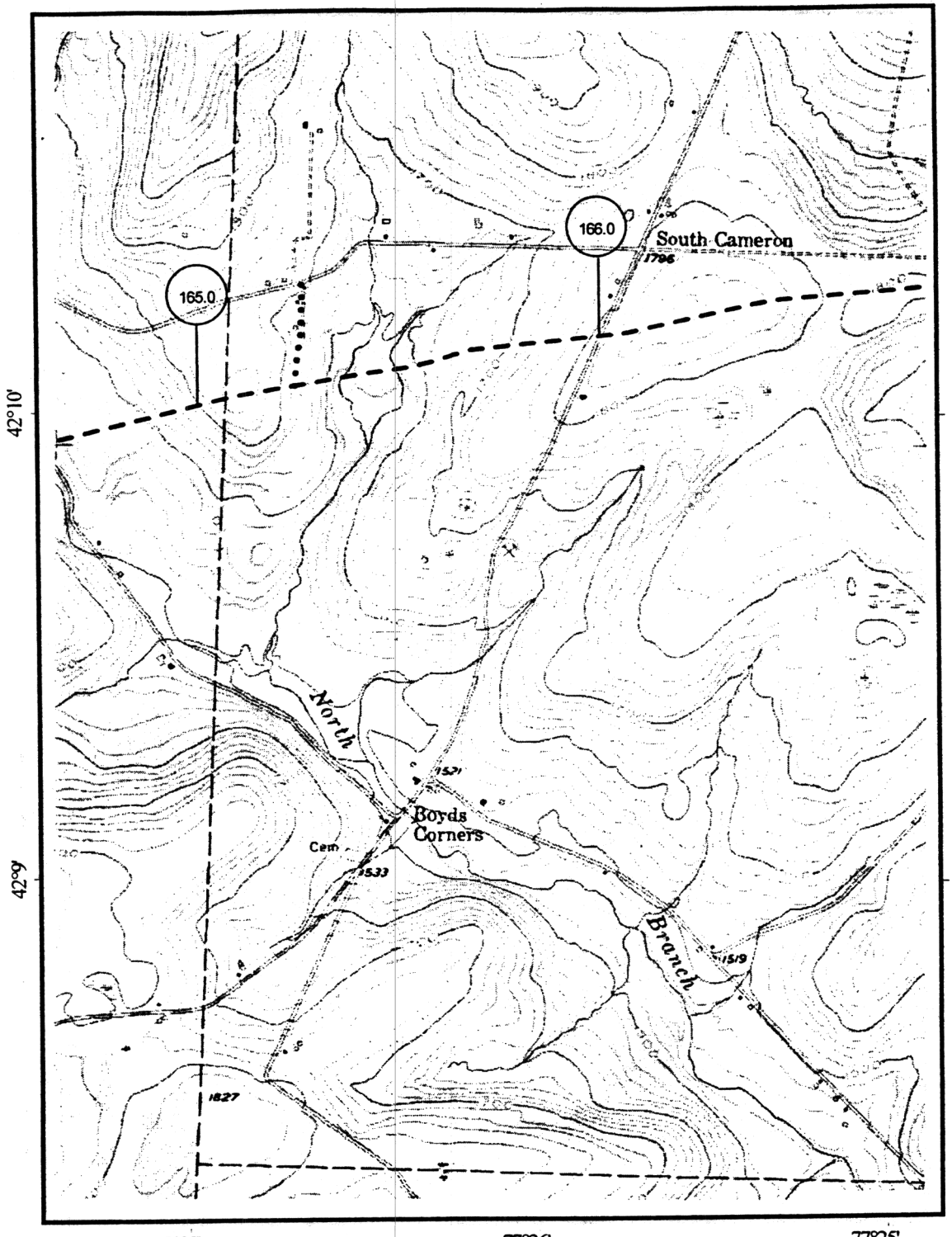

Map Legend

- (125) Mileposts
- (M) Meter Station
- Launcher/Receiver
- Mainline Valve
- Pipeline C/L
- Access Roads

1000 0 1000 2000 Feet

N

MILLENNIUM PIPELINE COMPANY			
U.S.G.S Quadrangle: Cameron, New York (1976)			
Date: 12/29/1998	Project #: 11852510	Rev #: 4	Sheet #: S63
County: Steuben	Central Zone	Cameron - 42077-B4	

FIGURE B1 - SHEET 63

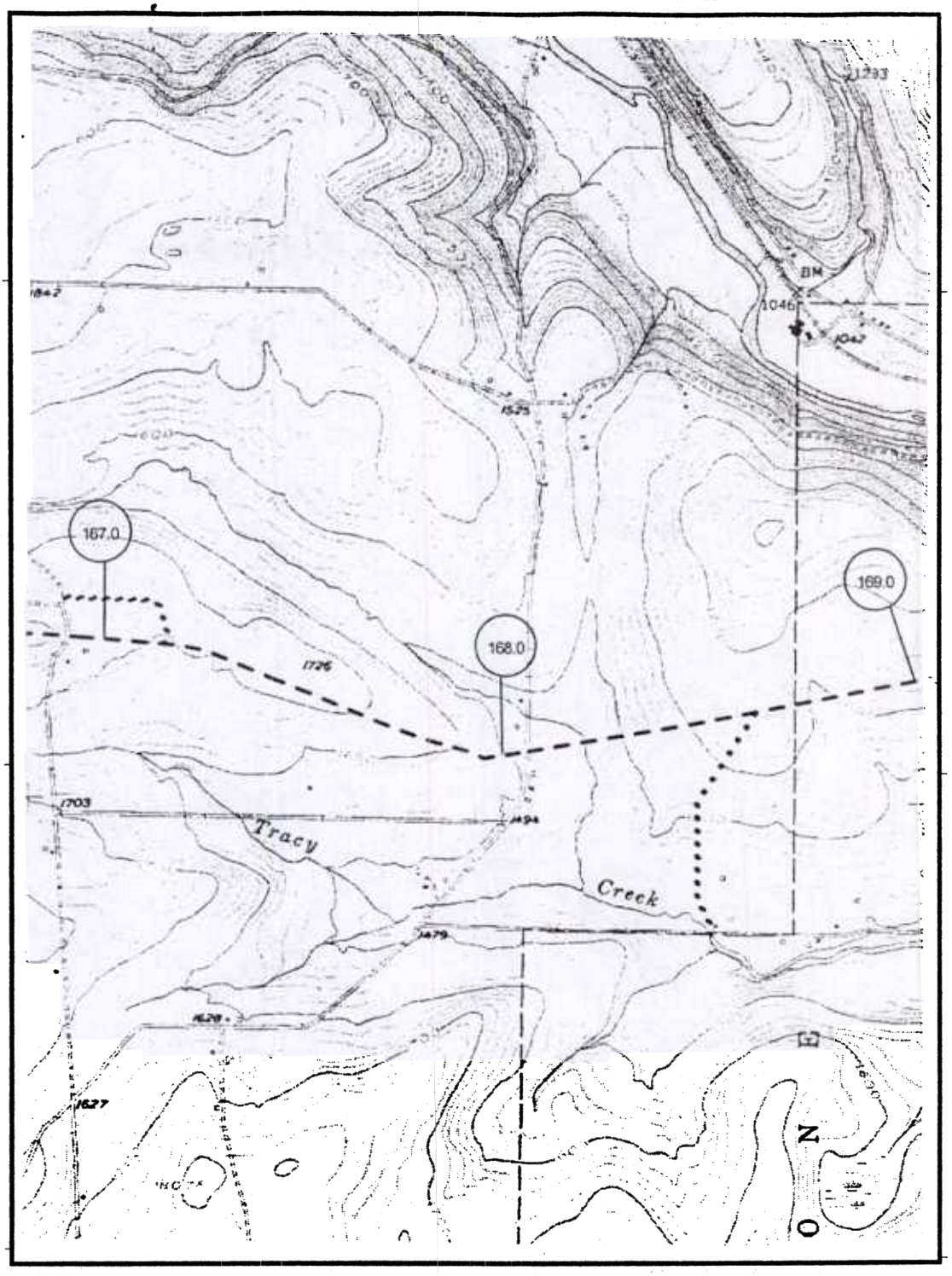

Map Legend

- Mileposts
- Meter Station
- Launcher/Receiver
- Mainline Valve
- Pipeline C/L
- Access Roads

1000 0 1000 2000 Feet

N

MILLENNIUM PIPELINE COMPANY

U.S.G.S Quadrangle:
Cameron, New York
(1976)

Date: 12/29/1998	Project #: 11852510	Rev #: 4	Sheet #: S64
County: Steuben	Central Zone	Cameron - 42077-B4	

FIGURE B1 - SHEET 64

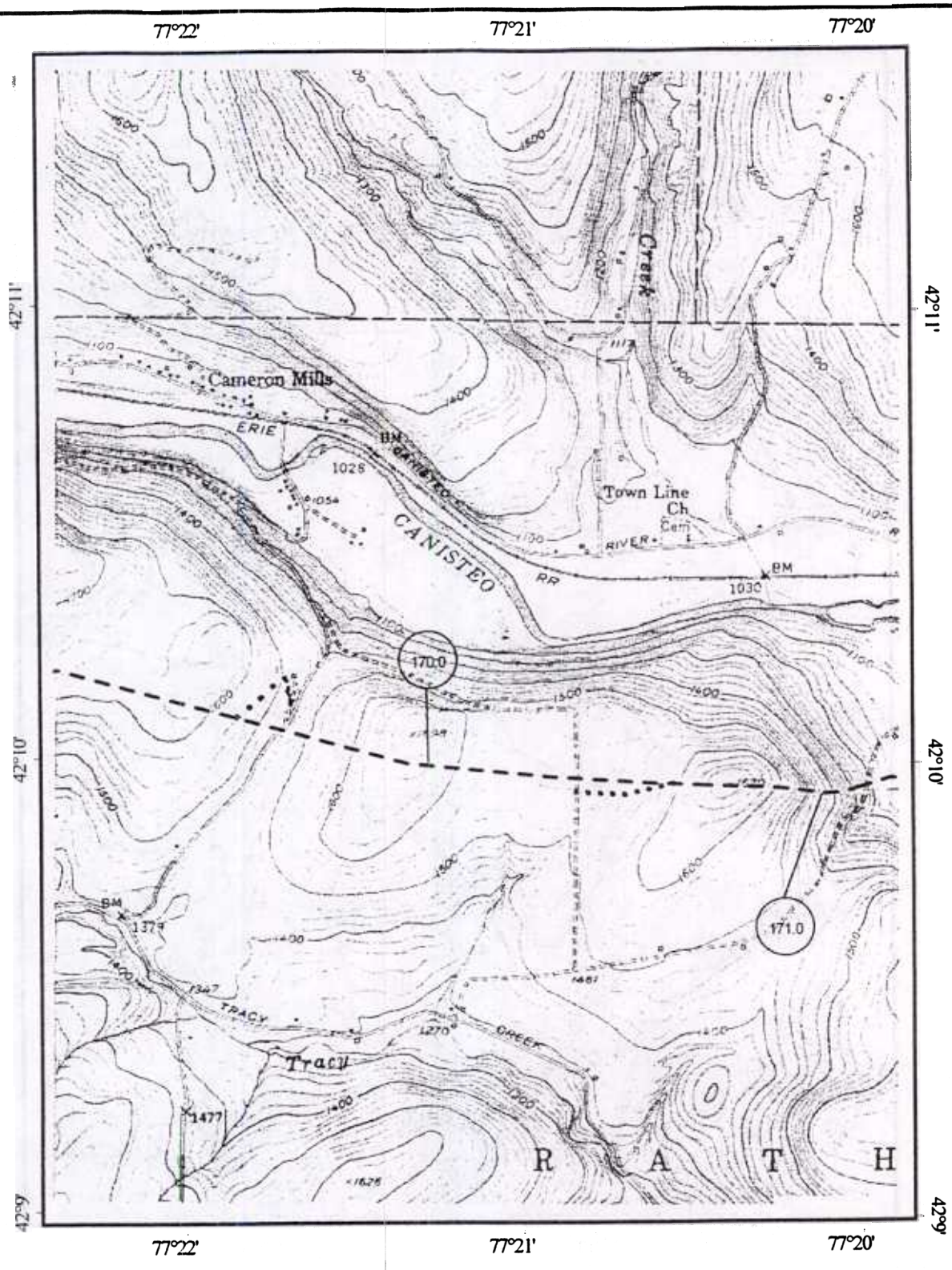

Map Legend

- Mileposts
- Meter Station
- Launcher/Receiver
- Mainline Valve
- Pipeline C/L
- Access Roads

1000 0 1000 2000 Feet

N

MILLENNIUM PIPELINE COMPANY			
U.S.G.S Quadrangle: Rathbone, New York (1953)			
Date: 12/29/1998	Project #: 11852510	Rev #: 4	Sheet #: S65
County: Steuben	Central Zone	Rathbone - 42077-B3	

FIGURE B1 - SHEET 65

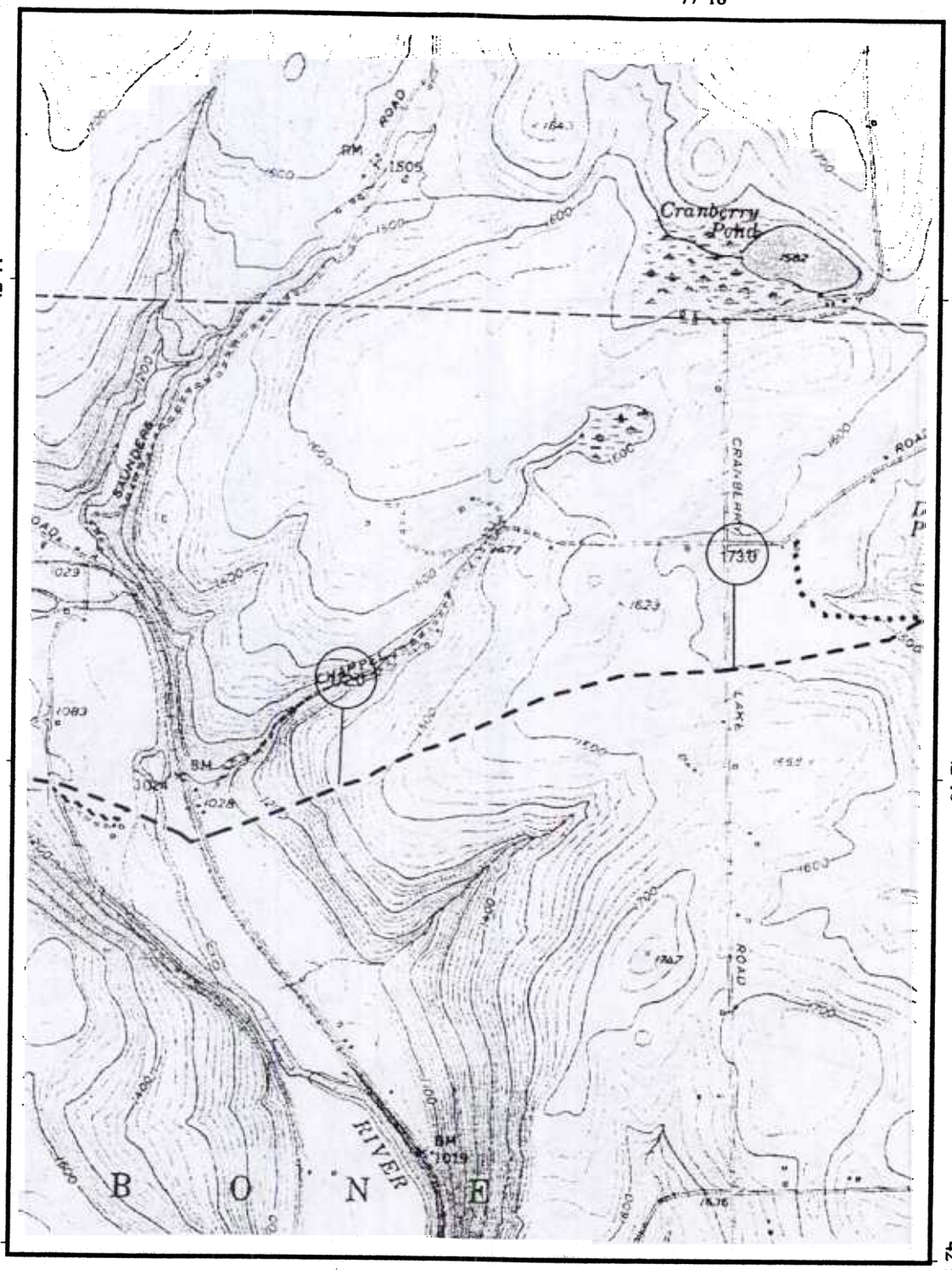

Map Legend

- 125 Mileposts
- M Meter Station
- Launcher/Receiver
- Mainline Valve
- Pipeline C/L
- Access Roads

1000 0 1000 2000 Feet

N

MILLENNIUM PIPELINE COMPANY			
U.S.G.S Quadrangle: Rathbone, New York (1953)			
Date: 12/29/1998	Project #: 11852510	Rev #: 4	Sheet #: S67
County: Steuben	Central Zone	Rathbone - 42077-B3	

FIGURE B1 - SHEET 66

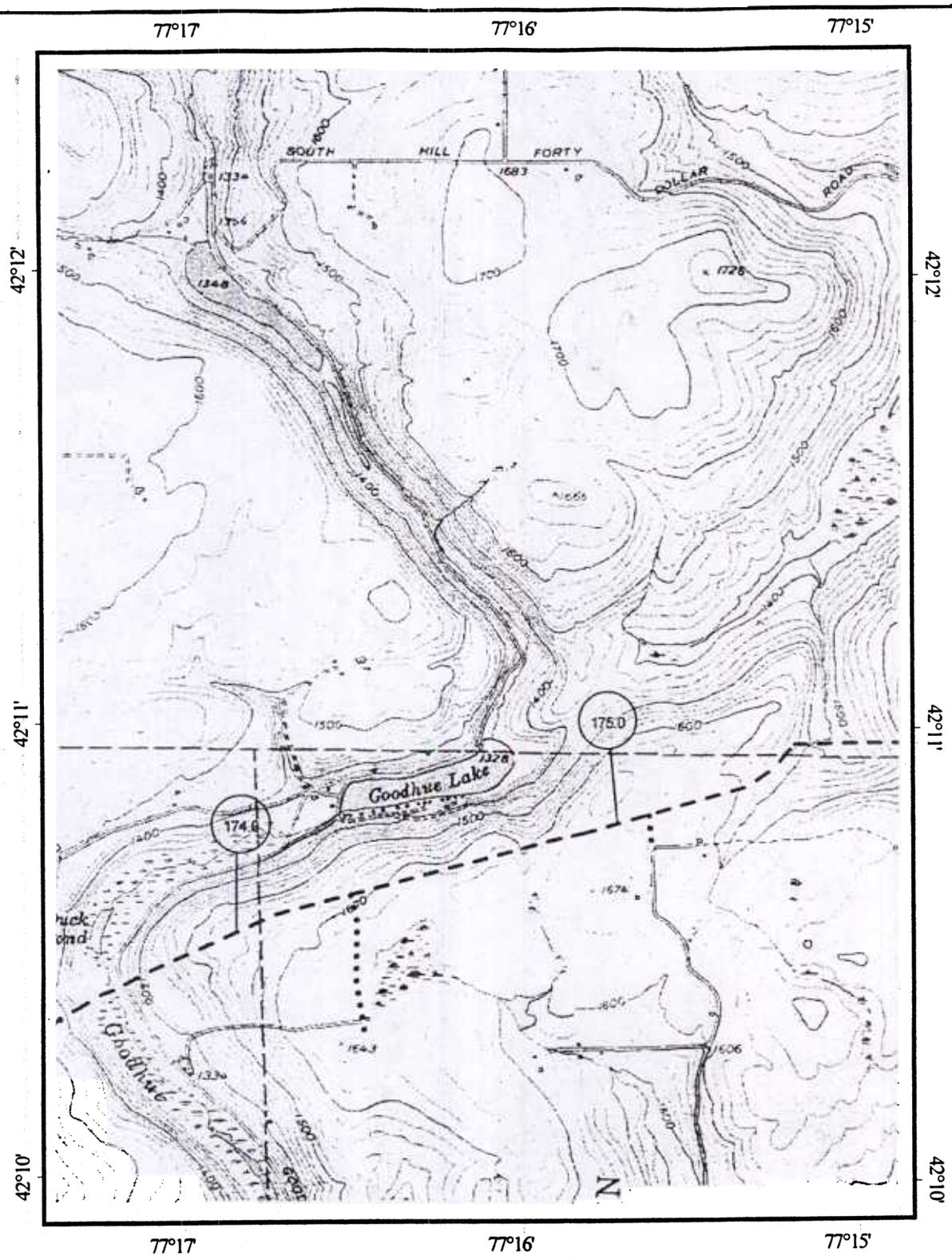

Map Legend

- Mileposts
- Meter Station
- Launcher/Receiver
- Mainline Valve
- Pipeline C/L
- Access Roads

1000 0 1000 2000 Feet

N

MILLENNIUM PIPELINE COMPANY

U.S.G.S Quadrangle:
Rathbone, New York
(1953)

Date: 12/29/1998	Project #: 11852510	Rev #: 4	Sheet #: S69
County: Steuben	Central Zone	Rathbone - 42077-B3	

FIGURE B1 - SHEET 67

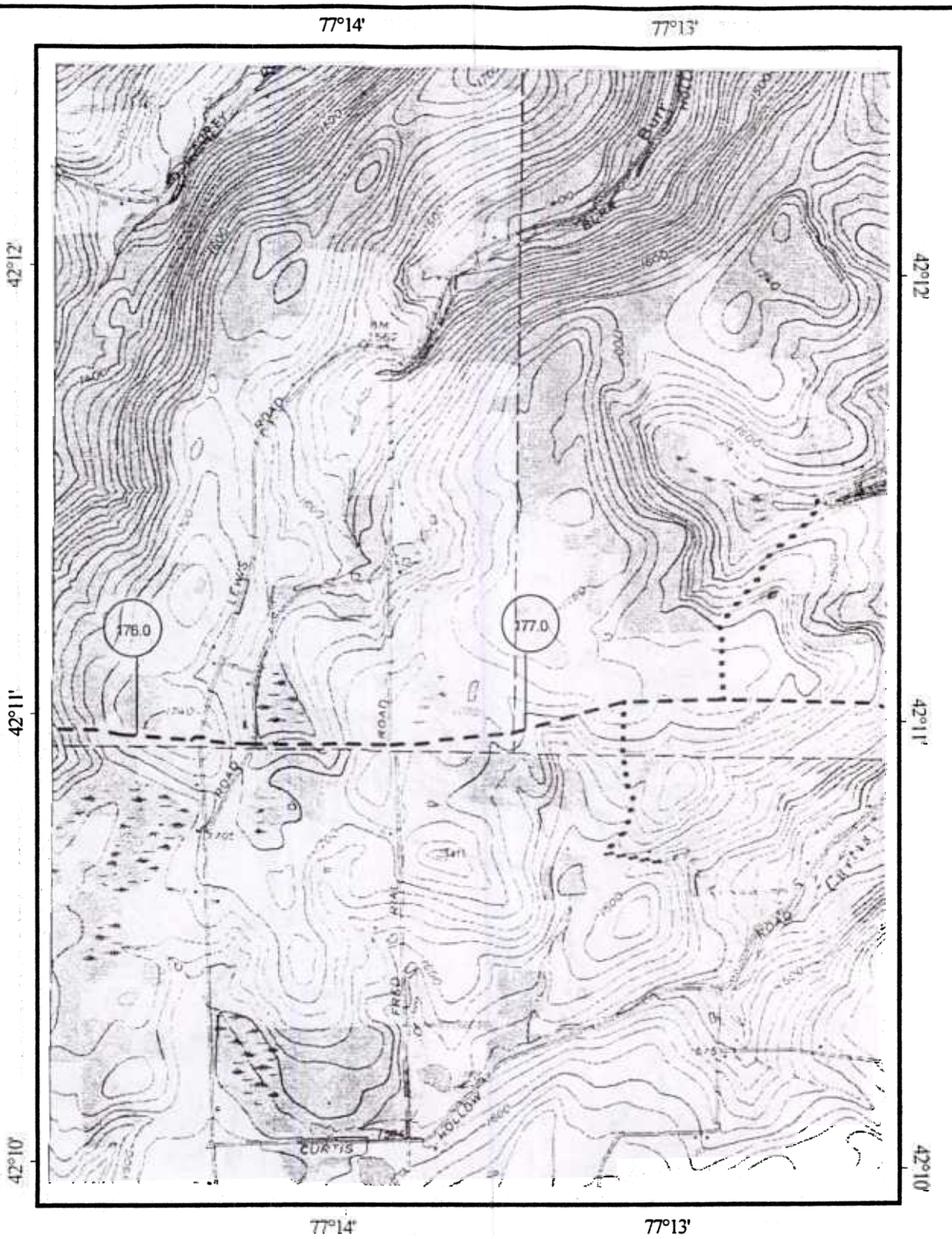

Map Legend

- Mileposts
- Meter Station
- Launcher/Receiver
- Mainline Valve
- Pipeline C/L
- Access Roads

1000 0 1000 2000 Feet

N

MILLENNIUM PIPELINE COMPANY			
U.S.G.S Quadrangle: Campbell, New York (1978)			
Date: 12/29/1998	Project #: 11852510	Rev #: 4	Sheet #: S70
County: Steuben	Central Zone	Campbell - 42077-B2	

IGURE B1 SHEET 68

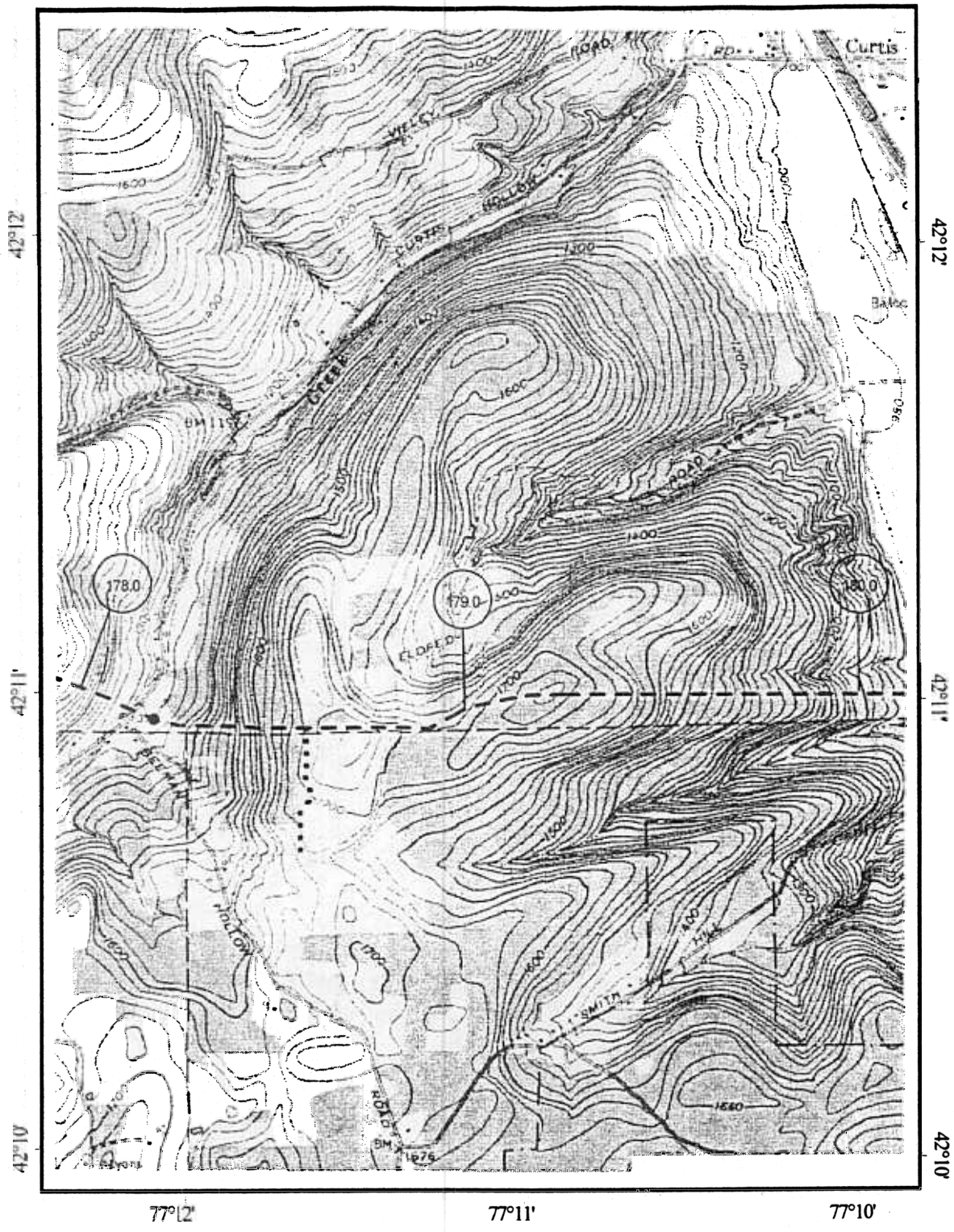

Map Legend

- (125) Mileposts
- (M) Meter Station
- ■ Launcher/Receiver
- ● Mainline Valve
- Pipeline C/L
- Access Roads

1000 0 1000 2000 Feet

N

MILLENNIUM PIPELINE COMPANY			
U.S.G.S Quadrangle: Campbell, New York (1978)			
Date: 12/29/1998	Project #: 11852510	Rev #: 4	Sheet #: S71
County: Steuben	Central Zone	Campbell - 42077-B2	

FIGURE B1 SHEET 69

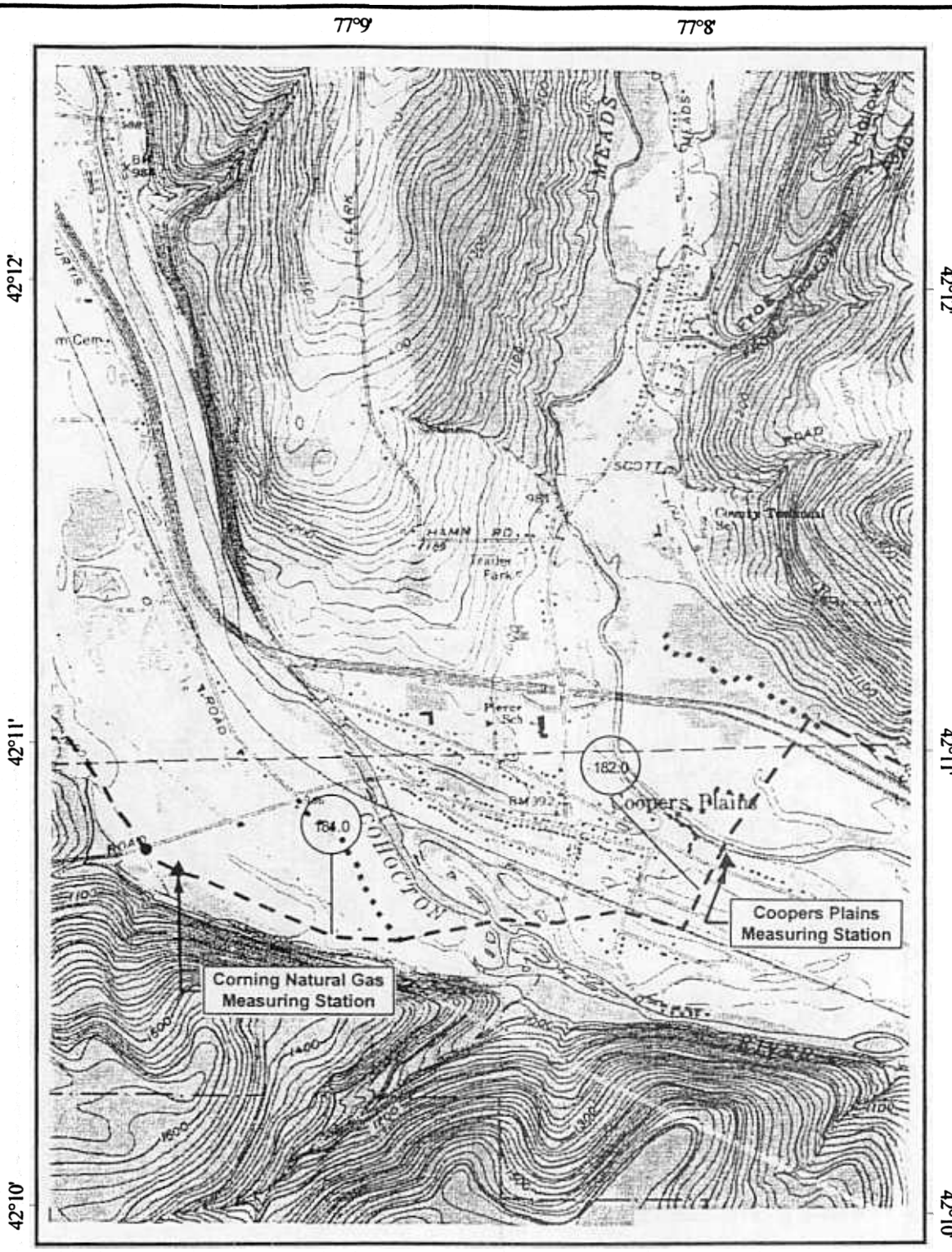

Map Legend

- (125) Mileposts
- (M) Meter Station
- Launcher/Receiver
- Mainline Valve
- Station Conveyed to Millennium
- Pipeline C/L
- Access Roads
- Original Rte. (12/97)
- Pipe Conveyed to Millennium

1000 0 1000 2000 Feet

N

MILLENNIUM PIPELINE COMPANY			
U.S.G.S Quadrangle: Campbell, New York (1978)			
Date: 12/29/1998	Project #: 11852510	Rev #: 4	Sheet #: S72
County: Steuben	Central Zone	Campbell - 42077-B2	

FIGURE B1 - SHEET 70