Exhibit 2

Appendix B1

Facility Location Maps

Sheets 141-150

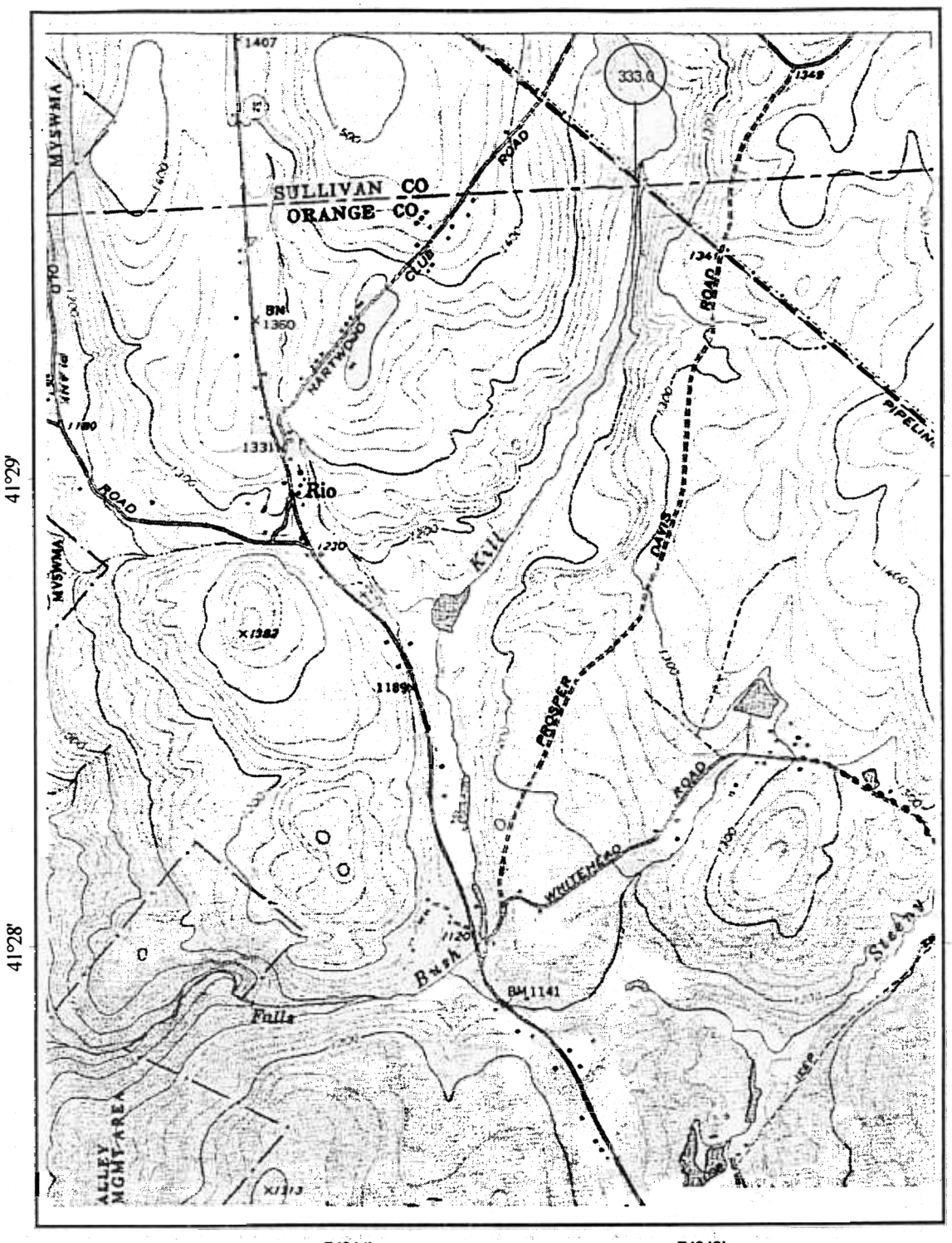

Map Legend

- Mileposts
- Meter Station
- Launcher/Receiver
- Mainline Valve
- Pipeline C/L
- Access Roads

1000 0 1000 2000 Feet

N

MILLENNIUM PIPELINE COMPANY			
U.S.G.S Quadrangle: Port Jervis North, New York (1992)			
Date: 1/7/1999	Project #: 11852510	Rev #: 4	Sheet #: S145
County: Orange	Eastern Zone	Port Jervis North - 41074-D6	

FIGURE B1 - SHEET 141

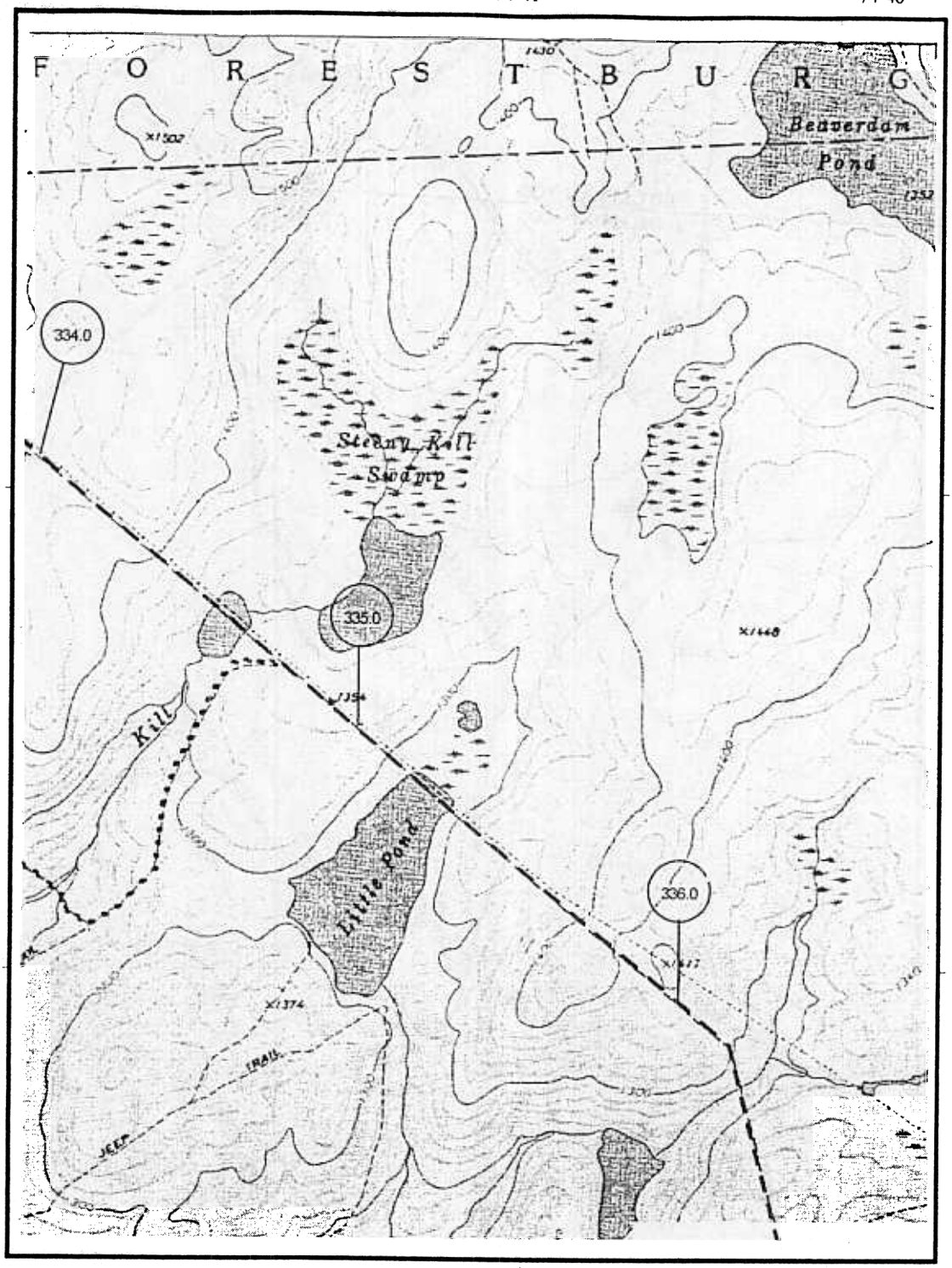

Map Legend

- (125) Mileposts
- (M) Meter Station
- ■ Launcher/Receiver
- ● Mainline Valve
- Pipeline C/L
- Access Roads

1000 0 1000 2000 Feet

N

MILLENNIUM PIPELINE COMPANY

U.S.G.S Quadrangle:
Port Jervis North, New York
(1992)

Date: 1/7/1999	Project #: 11852510	Rev #: 4	Sheet #: S146
County: Orange	Eastern Zone	Port Jervis North - 41074-D6	

FIGURE B1 - SHEET 142

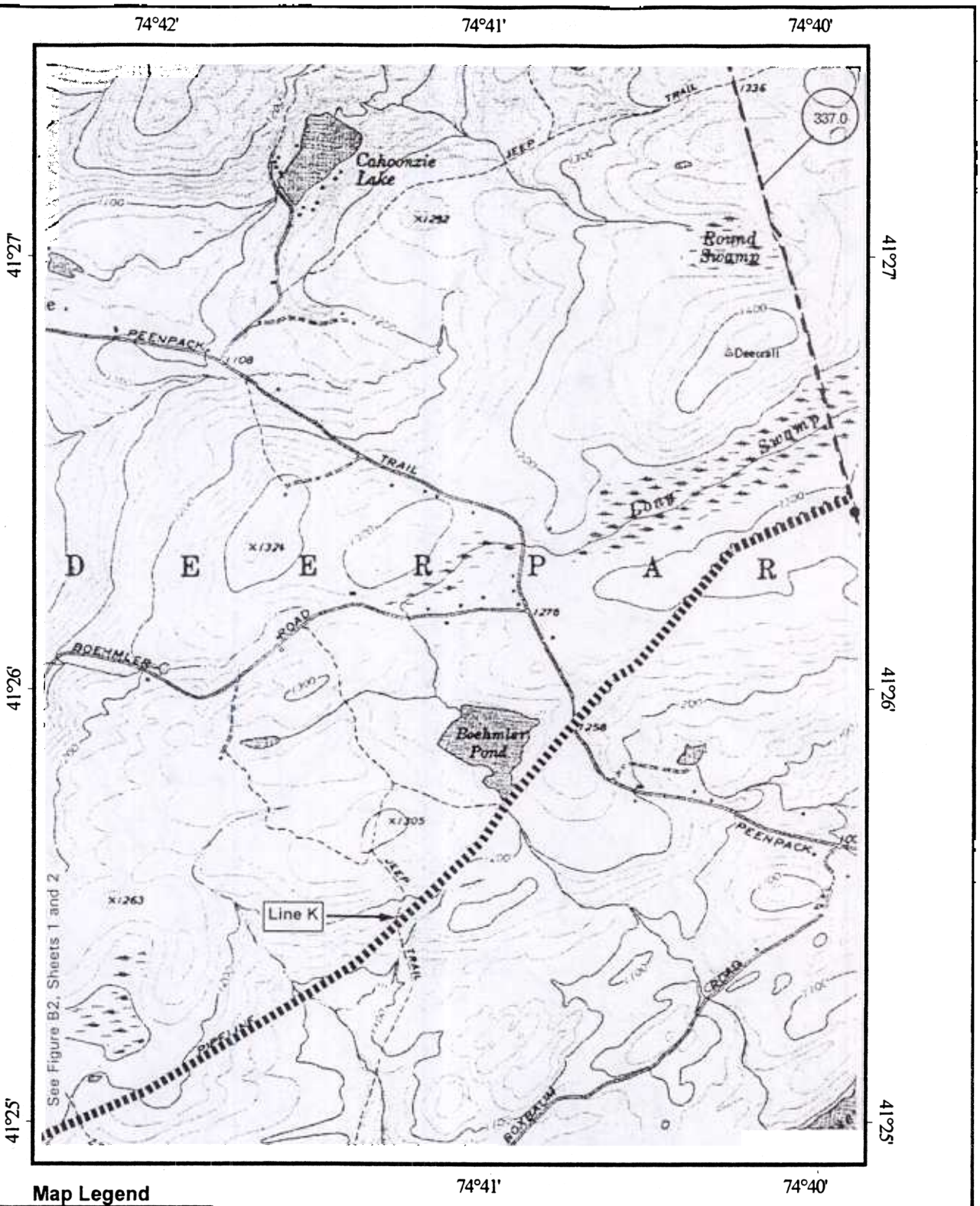

Map Legend

- Mileposts
- Meter Station
- Launcher/Receiver
- Mainline Valve
- Station Conveyed to Millennium
- Pipeline C/L
- Access Roads
- Original Rte. (12/97)
- Pipe Conveyed to Millennium

1000 0 1000 2000 Feet

N

MILLENNIUM PIPELINE COMPANY

U.S.G.S Quadrangle:
Port Jervis North, New York
(1992)

Date: 1/7/1999	Project #: 11852510	Rev #: 4	Sheet #: S147
County: Orange	Eastern Zone	Port Jervis North - 41074-D6	

FIGURE B1 - SHEET 143

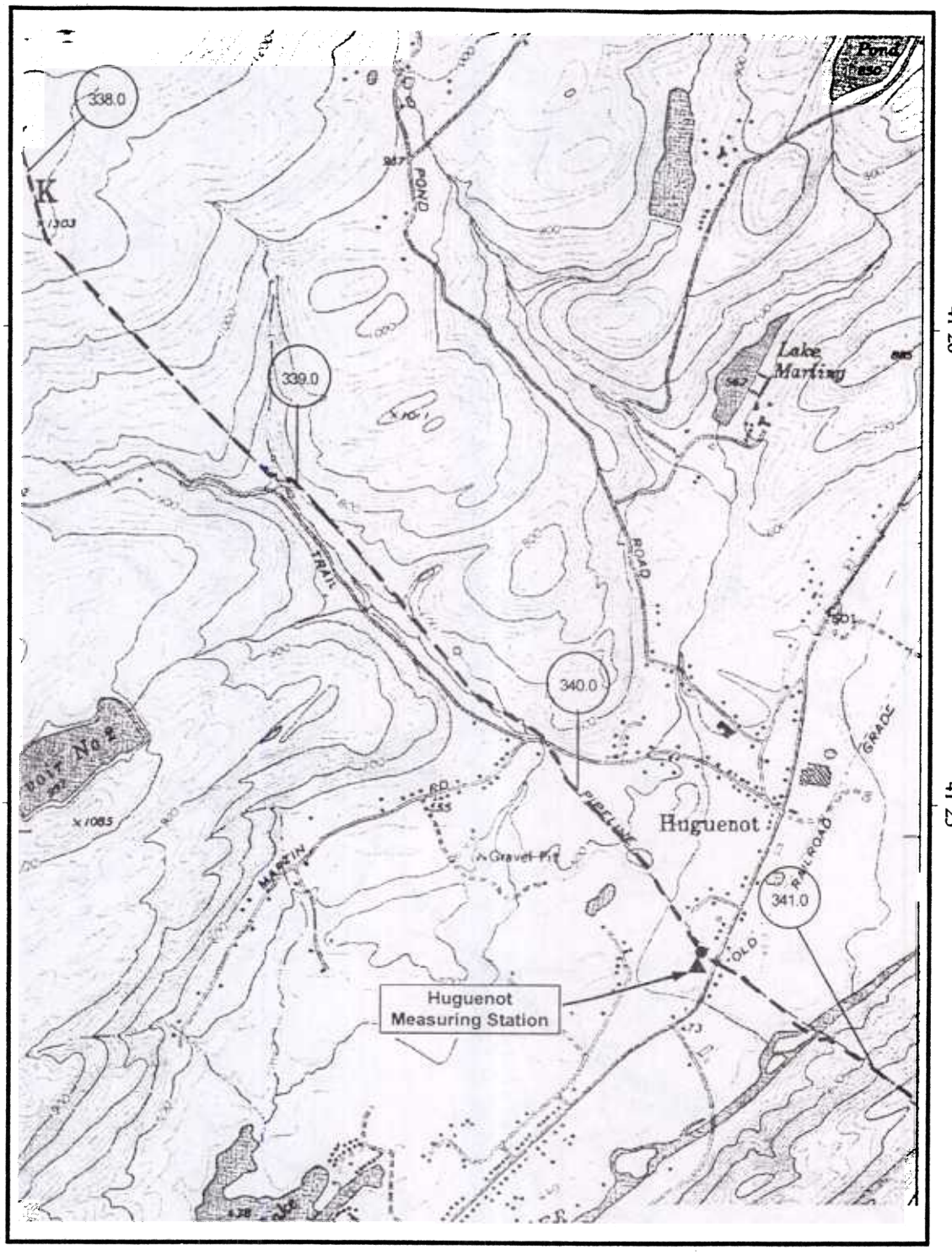

Map Legend

- (125) Mileposts
- (M) Meter Station
- Launcher/Receiver
- Mainline Valve
- Station Conveyed to Millennium
- Pipeline C/L
- Access Roads
- Original Rte. (12/97)
- Pipe Conveyed to Millennium

1000 0 1000 2000 Feet

N

MILLENNIUM PIPELINE COMPANY

U.S.G.S Quadrangle:
Port Jervis North, New York
(1992)

Date: 1/7/1999	Project #: 11852510	Rev #: 4	Sheet #: 5148
County: Orange	Eastern Zone	Port Jervis North - 41074-D6	

FIGURE B1 - SHEET 144

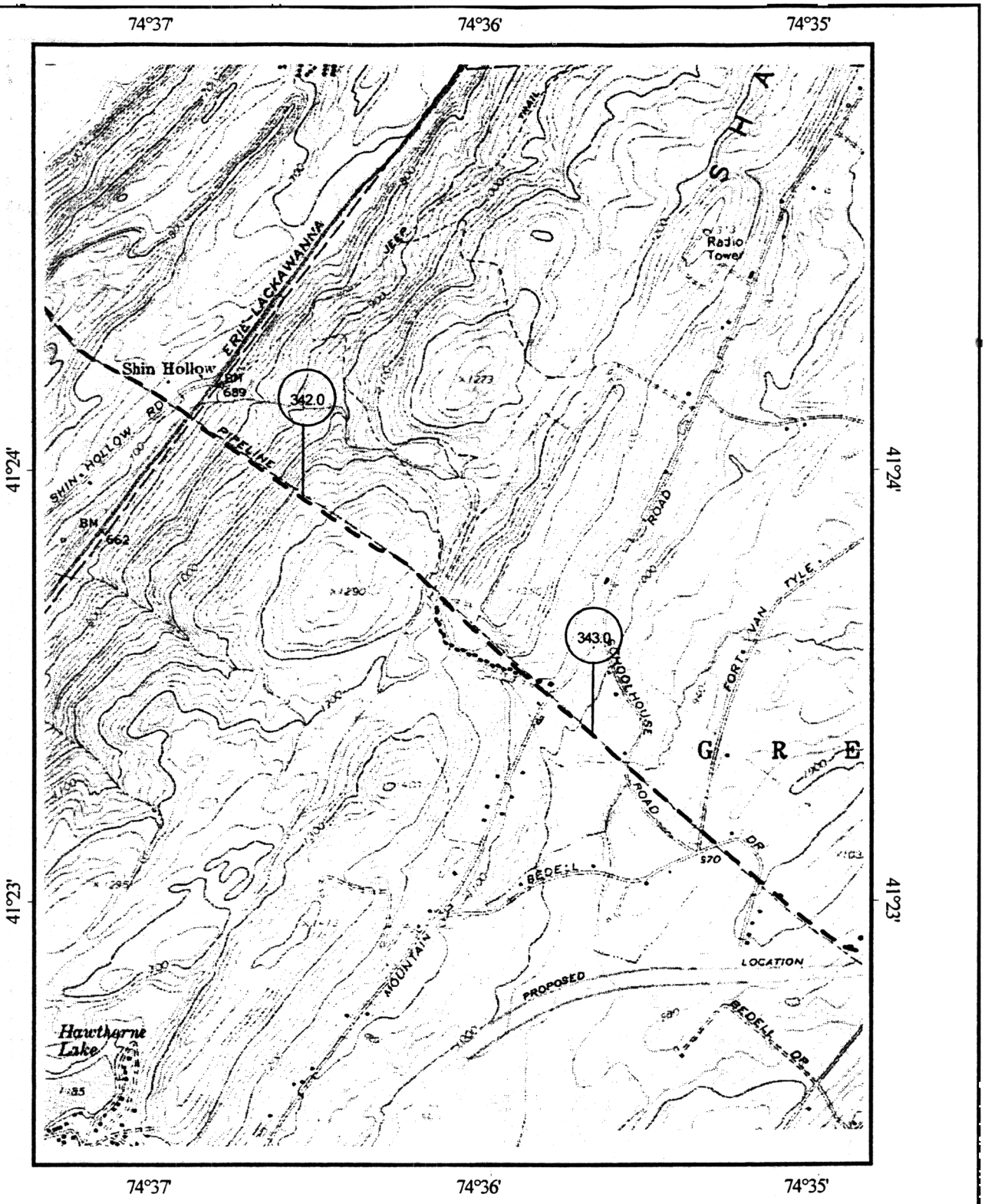

Map Legend

- 125 Mileposts
- M Meter Station
- Launcher/Receiver
- Mainline Valve
- Pipeline C/L
- Access Roads

1000 0 1000 2000 Feet

N

MILLENNIUM PIPELINE COMPANY			
U.S.G.S Quadrangle: Otisville, New York (1976)			
Date: 1/7/1999	Project #: 11852510	Rev #: 4	Sheet #: S149
County: Orange	Eastern Zone	Otisville - 41074-D5	

FIGURE B1 - SHEET 145

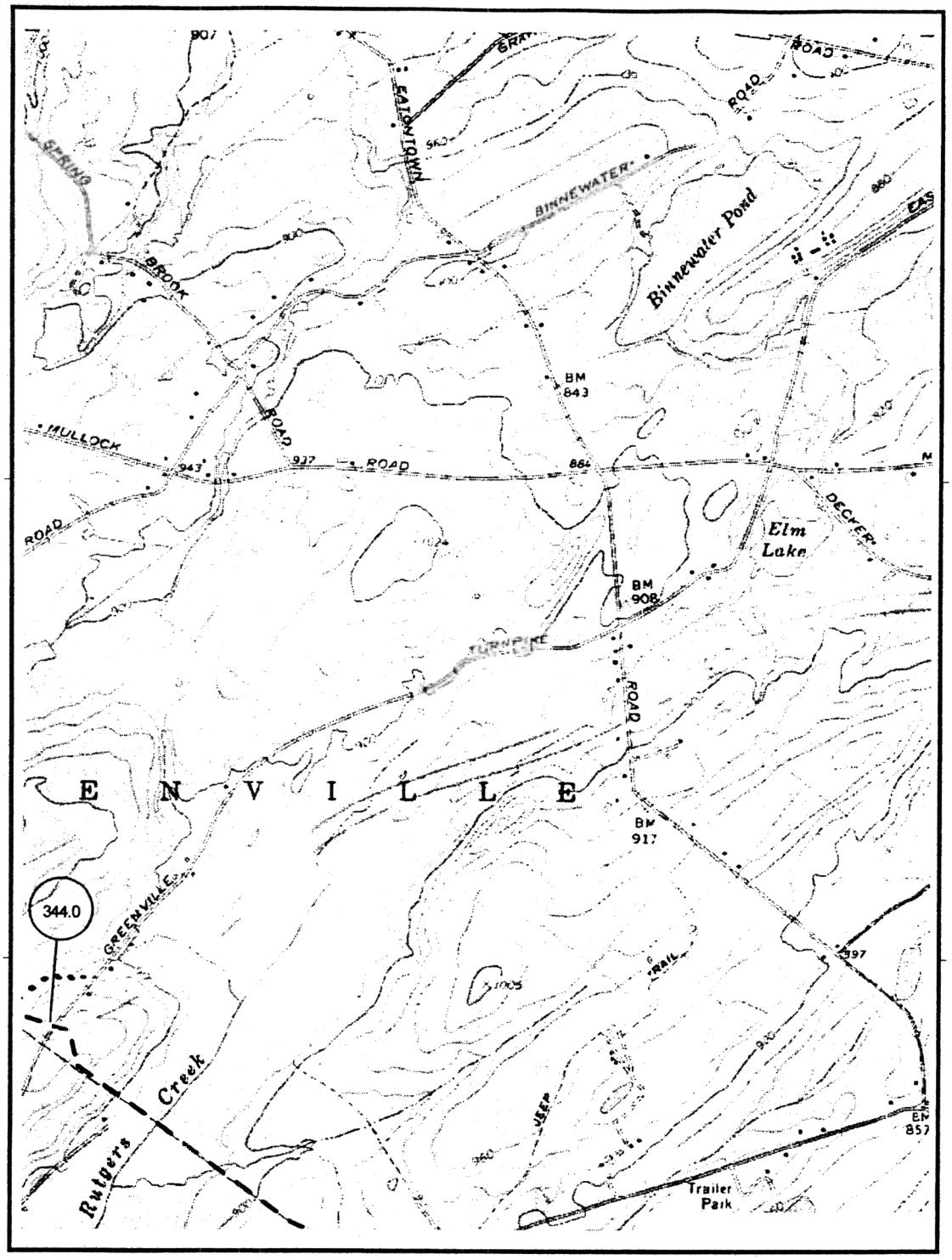

Map Legend

- (125) Mileposts
- (M) Meter Station
- Launcher/Receiver
- Mainline Valve
- Pipeline C/L
- Access Roads

1000 0 1000 2000 Feet

N

MILLENNIUM PIPELINE COMPANY			
U.S.G.S Quadrangle: Otisville, New York (1976)			
Date: 1/7/1999	Project #: 11852510	Rev #: 4	Sheet #: S150
County: Orange	Eastern Zone	Otisville - 41074-D5	

FIGURE B1 - SHEET 146

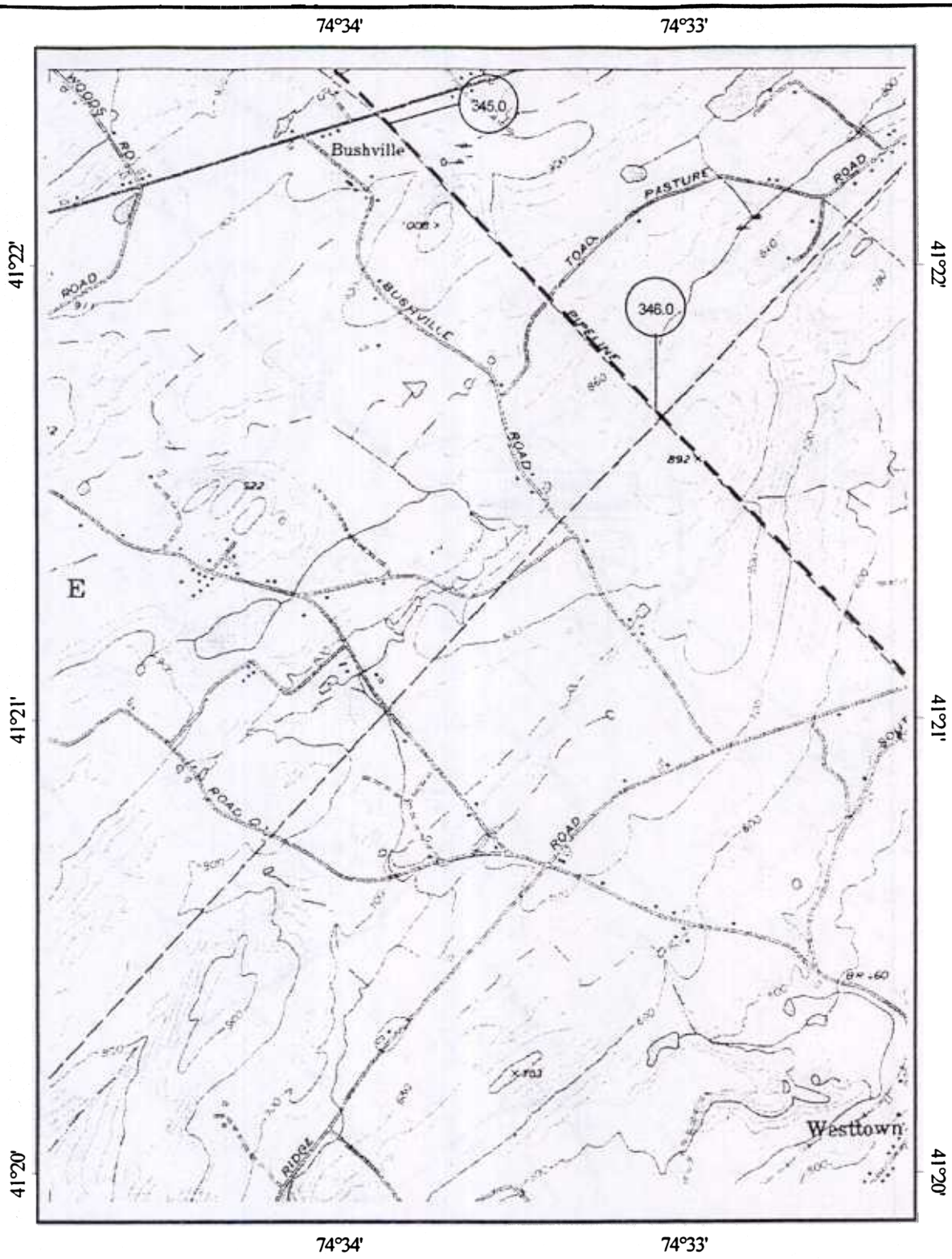

Map Legend

- Mileposts
- Meter Station
- Launcher/Receiver
- Mainline Valve
- Pipeline C/L
- Access Roads

1000 0 1000 2000 Feet

N

MILLENNIUM PIPELINE COMPANY			
U.S.G.S Quadrangle: Unionville, New York (1969)			
Date: 1/7/1999	Project #: 11852510	Rev #: 4	Sheet #: S151
County: Orange	Eastern Zone	Unionville - 41074-C5	

FIGURE B1 - SHEET 147

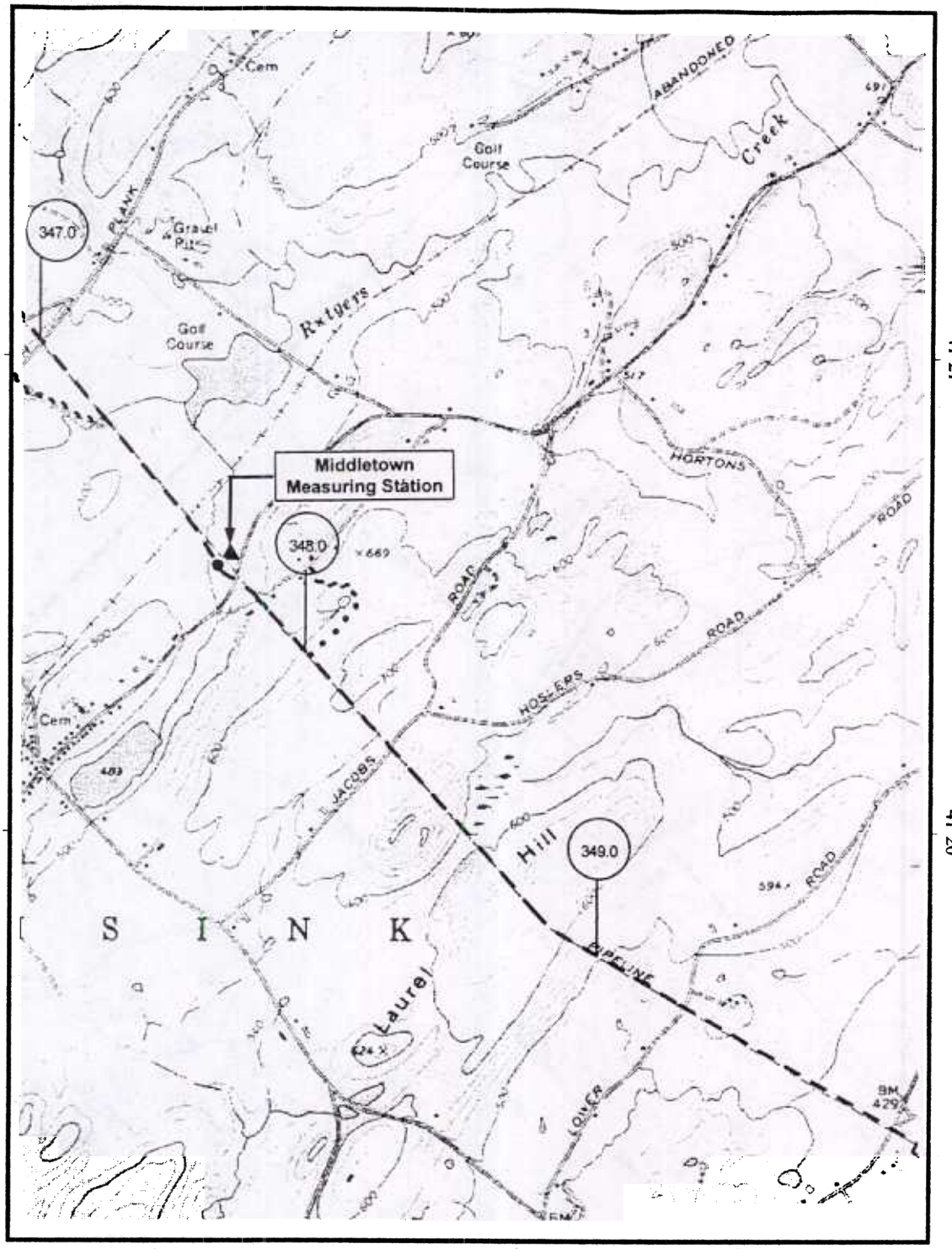

Map Legend

- (125) Mileposts
- (M) Meter Station
- Launcher/Receiver
- Mainline Valve
- Station Conveyed to Millennium
- Pipeline C/L
- Access Roads
- Original Rte. (12/97)
- Pipe Conveyed to Millennium

1000 0 1000 2000 Feet

N

MILLENNIUM PIPELINE COMPANY

U.S.G.S Quadrangle: Unionville, New York (1969)

Date: 1/7/1999	Project #: 11852510	Rev #: 4	Sheet #: S152
County: Orange	Eastern Zone	Unionville - 41074-C5	

FIGURE B1 - SHEET 148

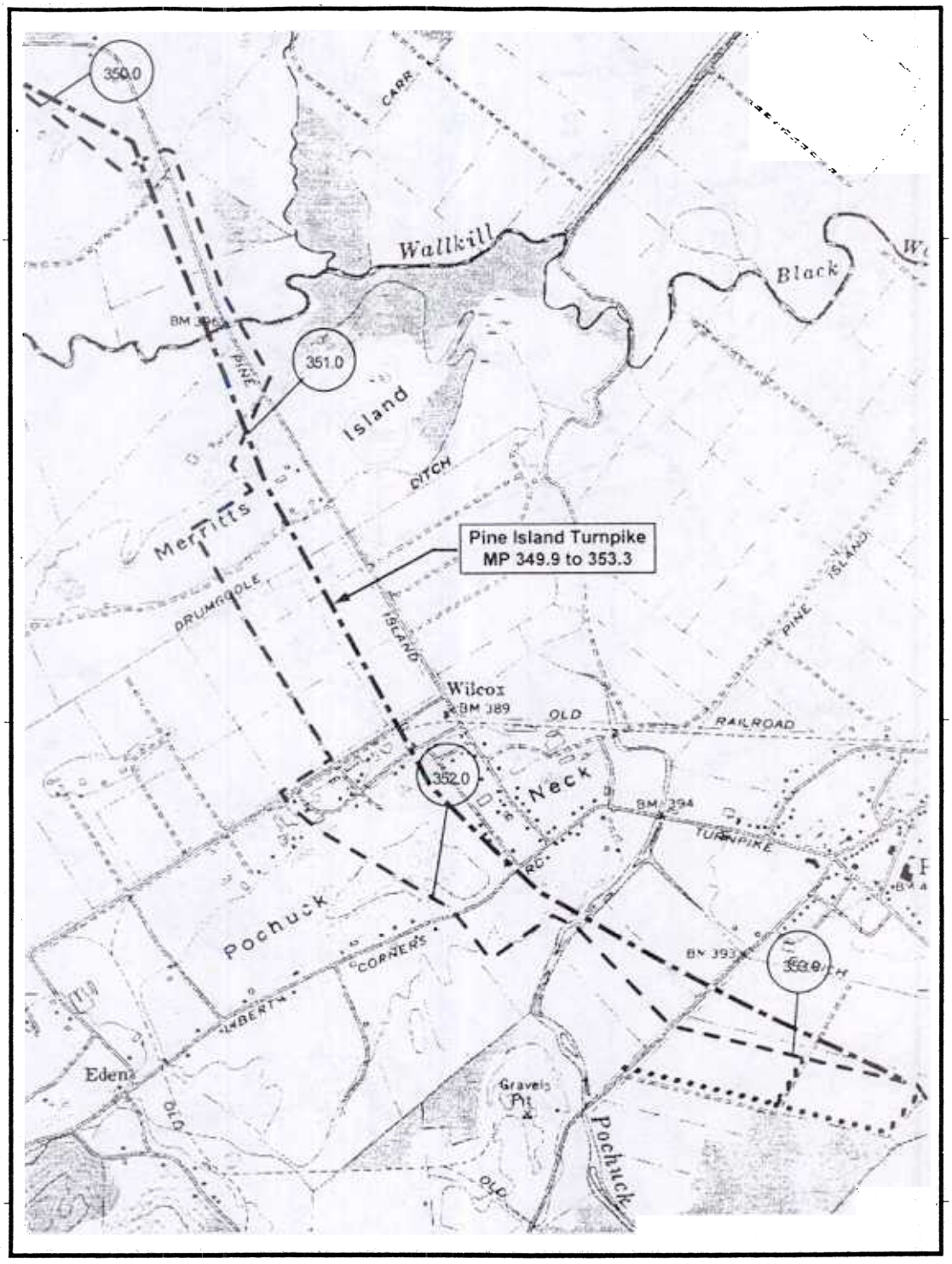

Map Legend

- Mileposts
- Meter Station
- Launcher/Receiver
- Mainline Valve
- Station Conveyed to Millennium
- Pipeline C/L
- Access Roads
- Original Rte. (12/97)
- Pipe Conveyed to Millennium

1000 0 1000 2000 Feet

N

MILLENNIUM PIPELINE COMPANY

U.S.G.S Quadrangle:
Pine Island, New York
(1969)

Date: 1/7/1999	Project #: 11852510	Rev #: 4	Sheet #: S153
County: Orange	Eastern Zone	Pine Island - 41074-C4	

FIGURE B1 - SHEET 149

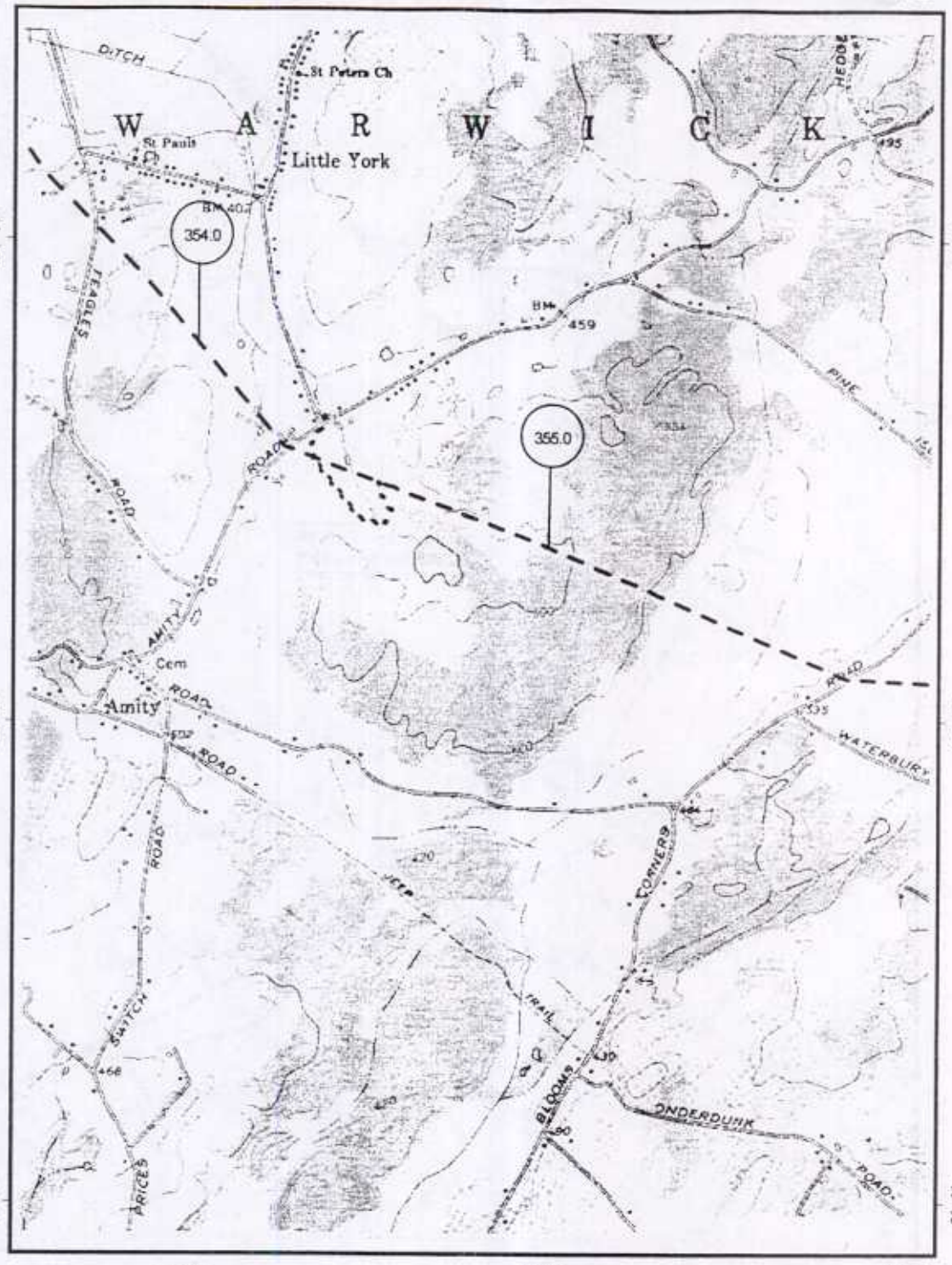

Map Legend

- (125) Mileposts
- (M) Meter Station
- ■ Launcher/Receiver
- ● Mainline Valve
- Pipeline C/L
- Access Roads

1000 0 1000 2000 Feet

N

MILLENNIUM PIPELINE COMPANY

U.S.G.S Quadrangle:
Pine Island, New York
(1969)

Date: 1/7/1999	Project #: 11852510	Rev #: 4	Sheet #: S154
County: Orange	Eastern Zone	Pine Island - 41074-C4	

FIGURE B1 - SHEET 150