Exhibit 2

Appendix B1

Facility Location Maps

Sheets 111-120

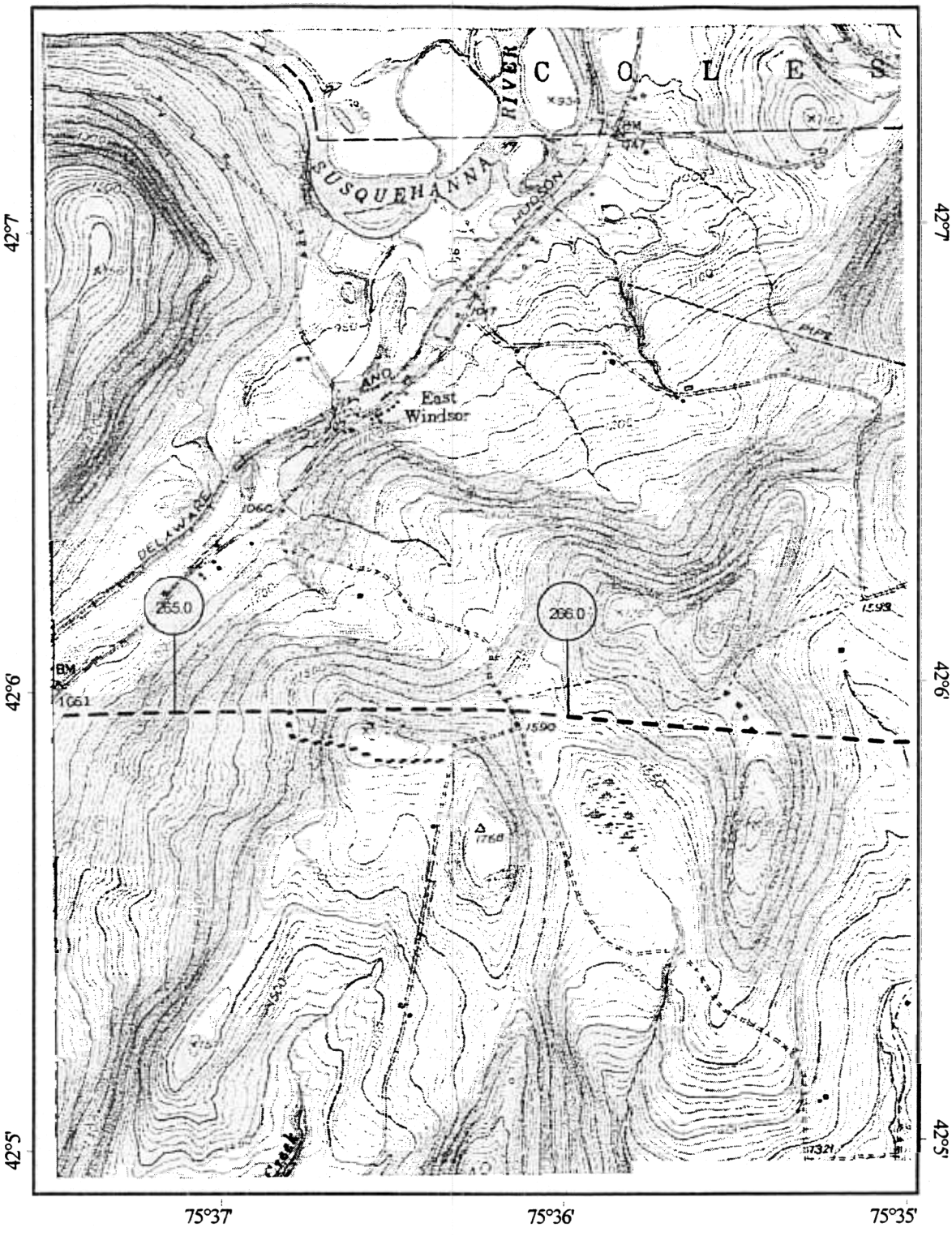

Map Legend

- 125 Mileposts
- M Meter Station
- Launcher/Receiver
- Mainline Valve
- Pipeline C/L
- Access Roads

1000 0 1000 2000 Feet

N

MILLENNIUM PIPELINE COMPANY			
U.S.G.S Quadrangle: Gulf Summit, New York (1952)			
Date: 1/6/1999	Project #: 11852510	Rev #: 4	Sheet #: S113
County: Broome	Central Zone	Gulf Summit - 42075-A5	

FIGURE B1 - SHEET 111

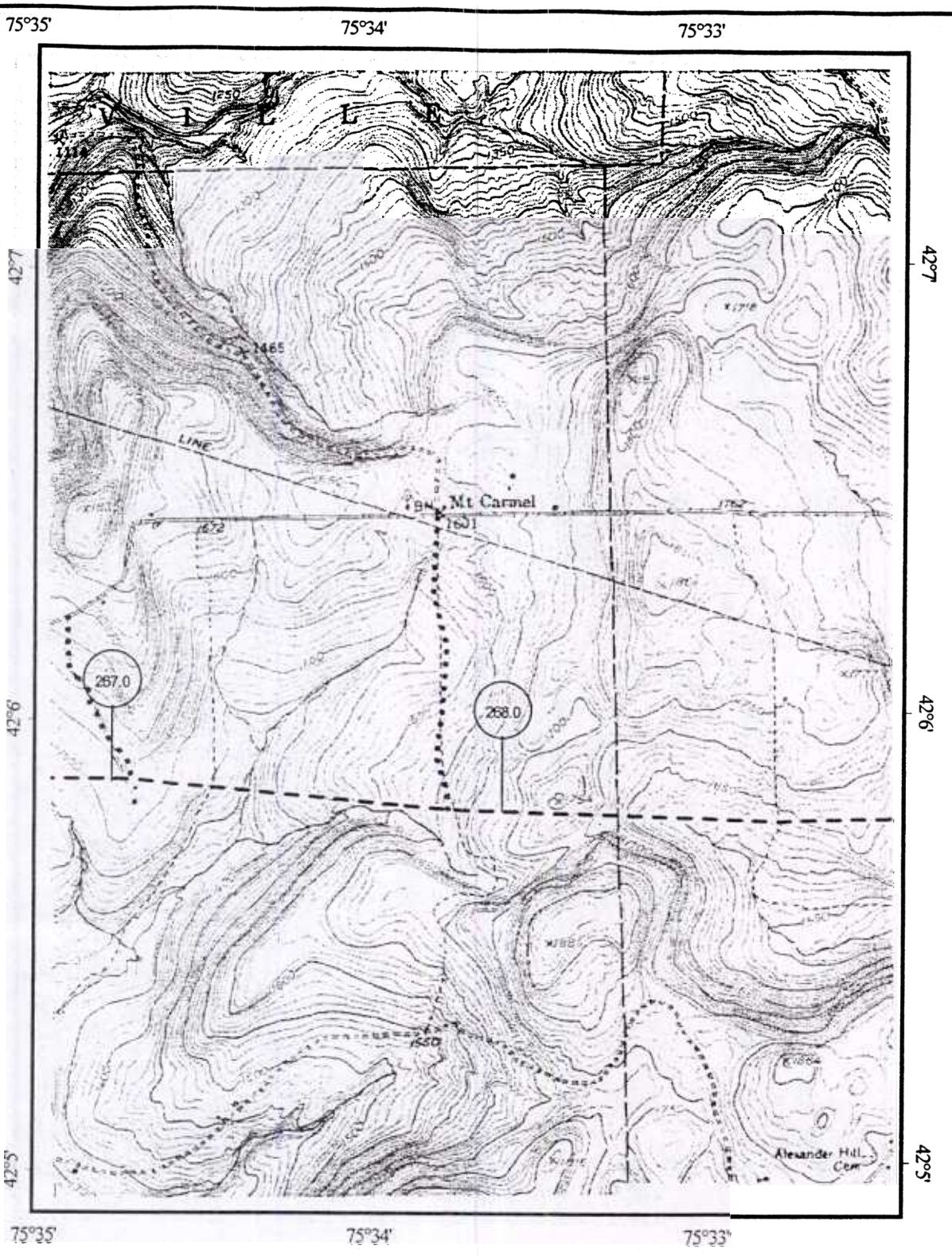

Map Legend

- (125) Mileposts
- (M) Meter Station
- ■ Launcher/Receiver
- ● Mainline Valve
- Pipeline C/L
- Access Roads

1000 0 1000 2000 Feet

N

MILLENNIUM PIPELINE COMPANY			
U.S.G.S Quadrangle: Gulf Summit, New York (1952)			
Date: 1/6/1999	Project #: 11852510	Rev #: 4	Sheet #: S114
County: Broome	Central Zone	Gulf Summit - 42075-A5	

FIGURE B1 - SHEET 112

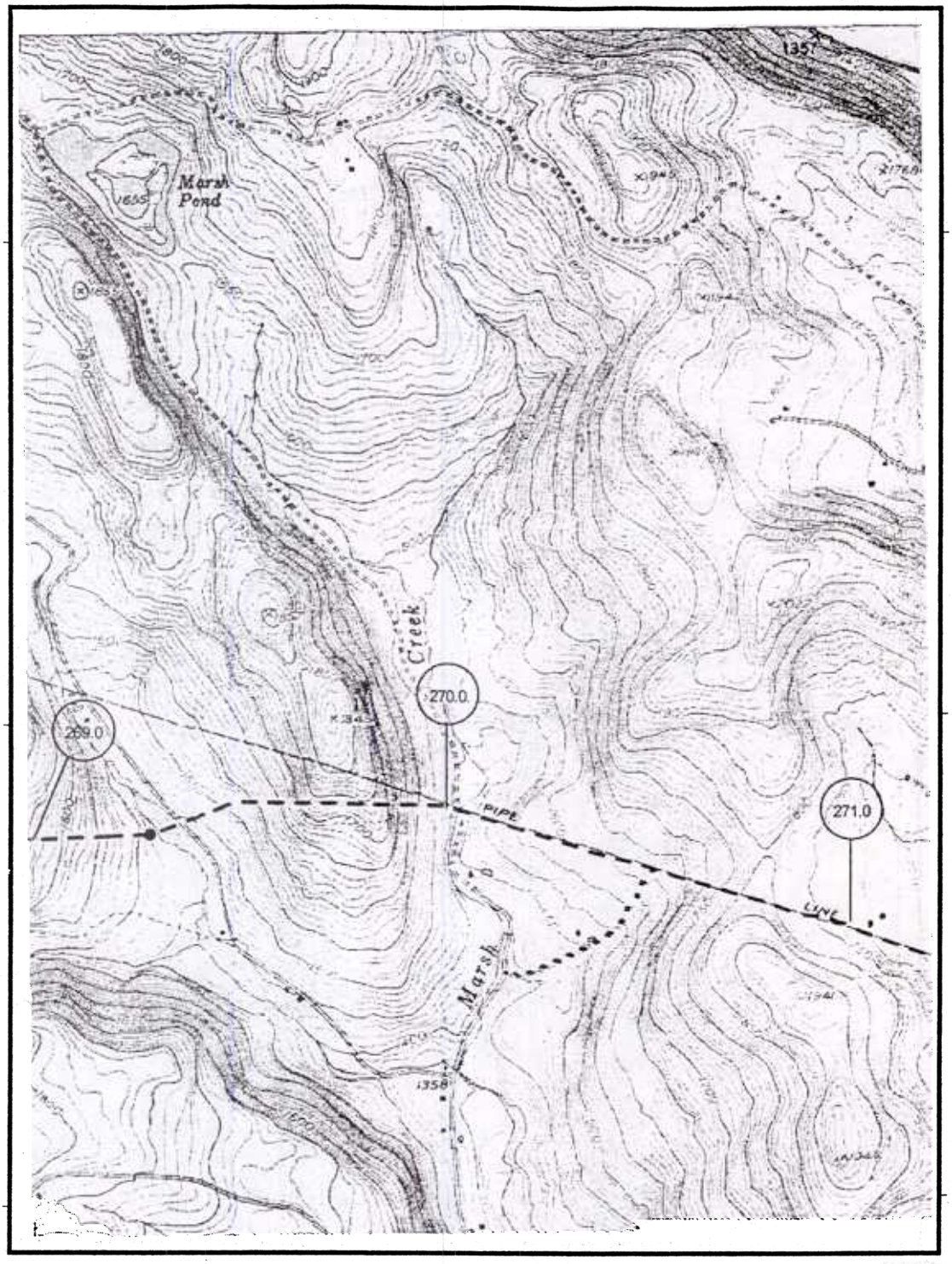

Map Legend

- 125 Mileposts
- M Meter Station
- Launcher/Receiver
- Mainline Valve
- Pipeline C/L
- Access Roads

1000 0 1000 2000 Feet

N

MILLENNIUM PIPELINE COMPANY			
U.S.G.S Quadrangle: Gulf Summit, New York (1952)			
Date: 1/6/1999	Project #: 11852510	Rev #: 4	Sheet #: S115
County: Broome	Central Zone	Gulf Summit - 42075-A5	

FIGURE B1 - SHEET 113

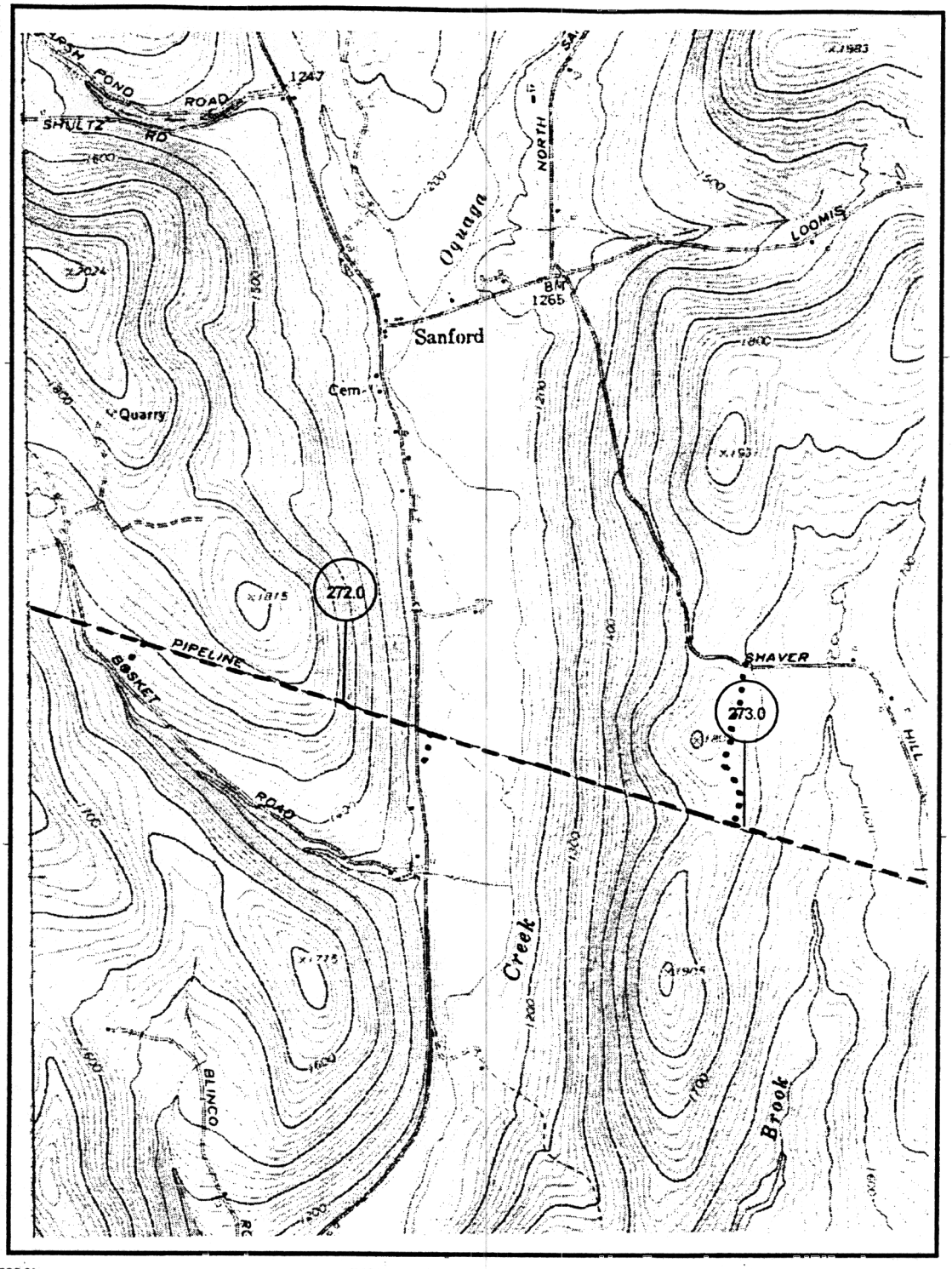

Map Legend

- 125 Mileposts
- M Meter Station
- Launcher/Receiver
- Mainline Valve
- Pipeline C/L
- Access Roads

1000 0 1000 2000 Feet

N

MILLENNIUM PIPELINE COMPANY			
U.S.G.S Quadrangle: Deposit, New York (1965)			
Date: 1/6/1999	Project #: 11852510	Rev #: 4	Sheet #: S116
County: Broome	Central Zone	Deposit - 42075-A4	

FIGURE B1 - SHEET 114

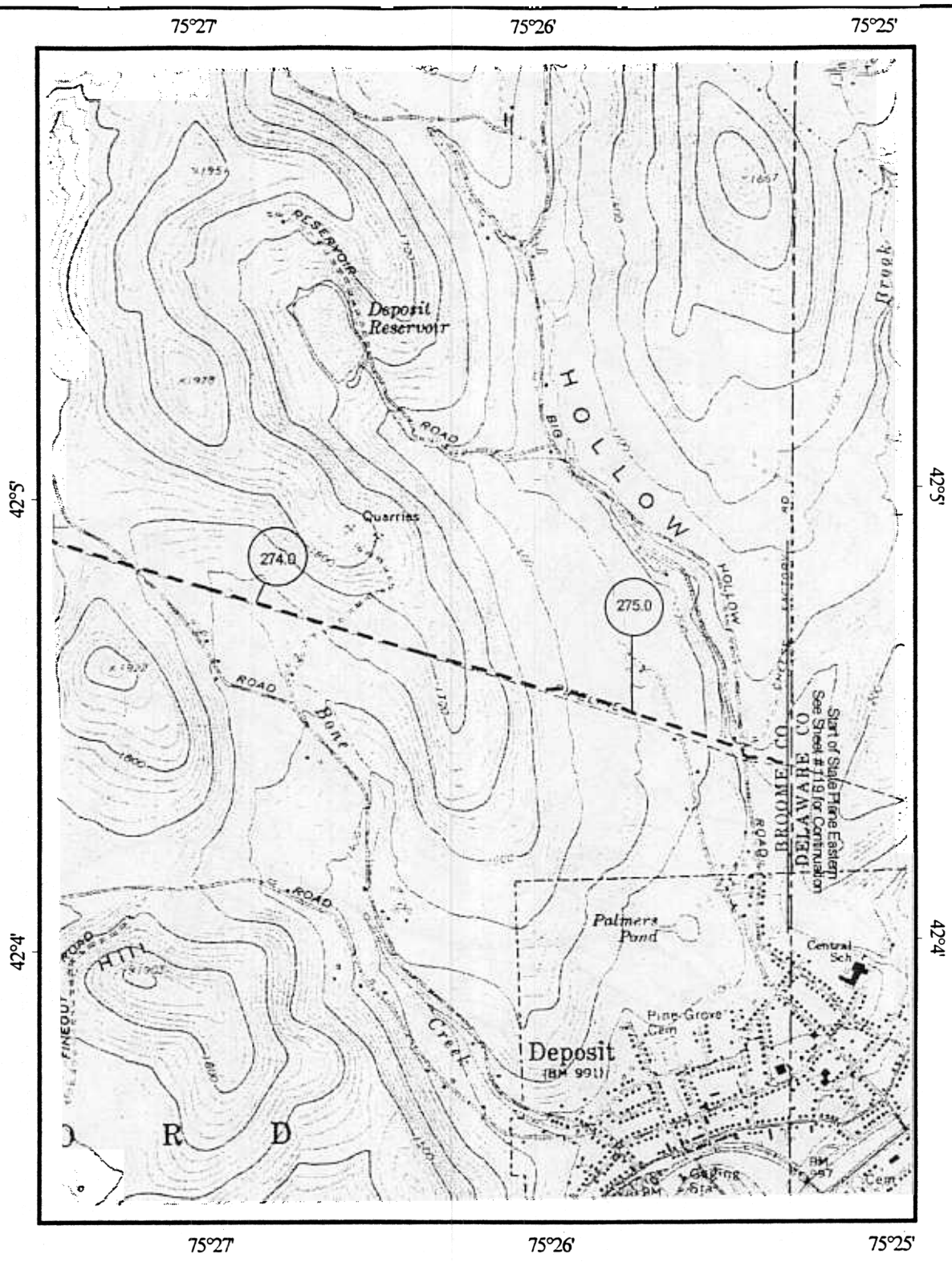

Map Legend

- 125 Mileposts
- M Meter Station
- Launcher/Receiver
- Mainline Valve
- Pipeline C/L
- Access Roads

1000 0 1000 2000 Feet

N

MILLENNIUM PIPELINE COMPANY			
U.S.G.S Quadrangle: Deposit, New York (1965)			
Date: 1/6/1999	Project #: 11852510	Rev #: 4	Sheet #: S118
County: Broome	Central Zone	Deposit - 42075-A4	

FIGURE B1 - SHEET 115

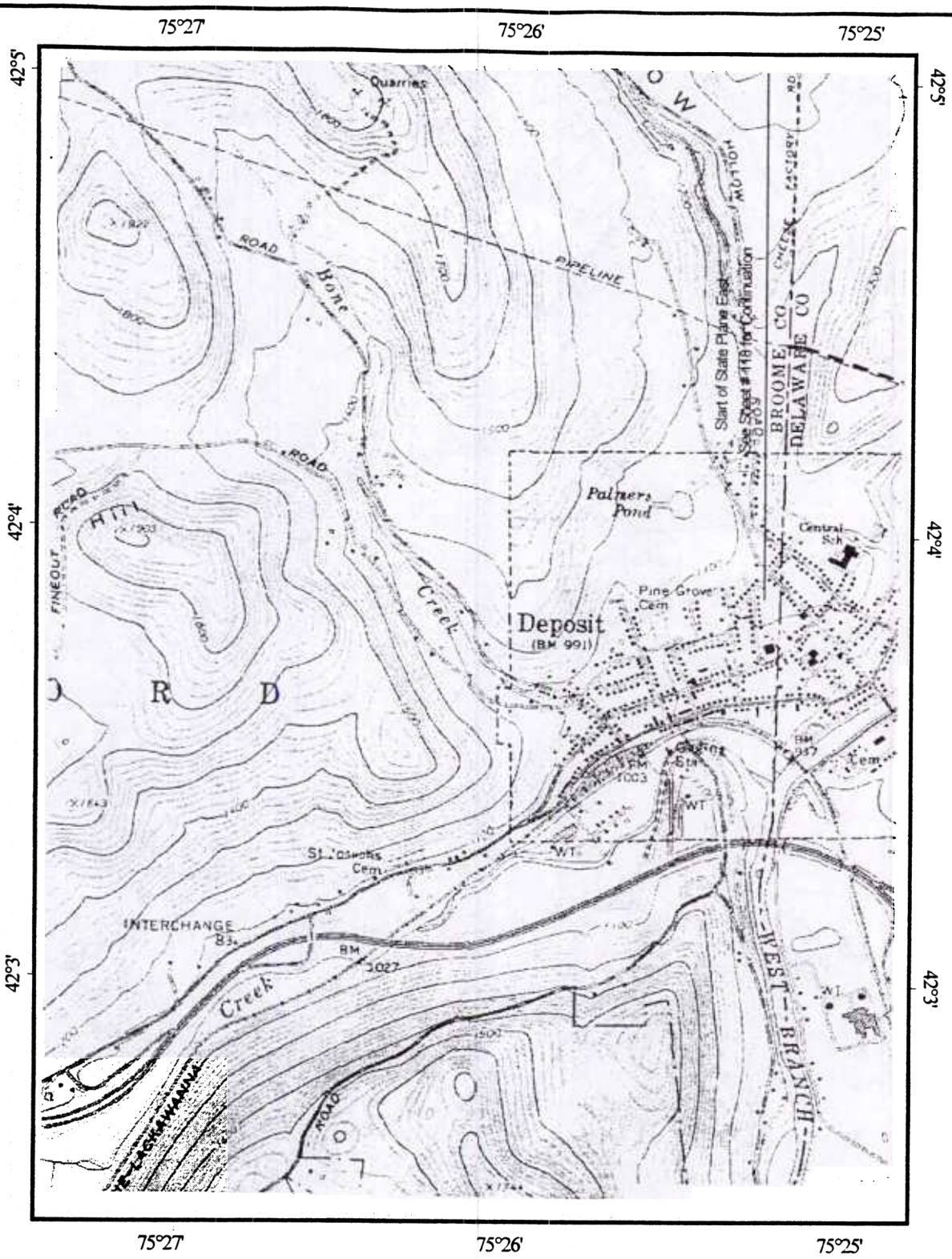

Map Legend

- (125) Mileposts
- (M) Meter Station
- Launcher/Receiver
- Mainline Valve
- Pipeline C/L
- Access Roads

1000 0 1000 2000 Feet

N

MILLENNIUM PIPELINE COMPANY			
U.S.G.S Quadrangle: Deposit, New York (1965)			
Date: 1/6/1999	Project #: 11852510	Rev #: 4	Sheet #: S119
County: Broome	Eastern Zone	Deposit - 42075-A4	

FIGURE B1 - SHEET 116

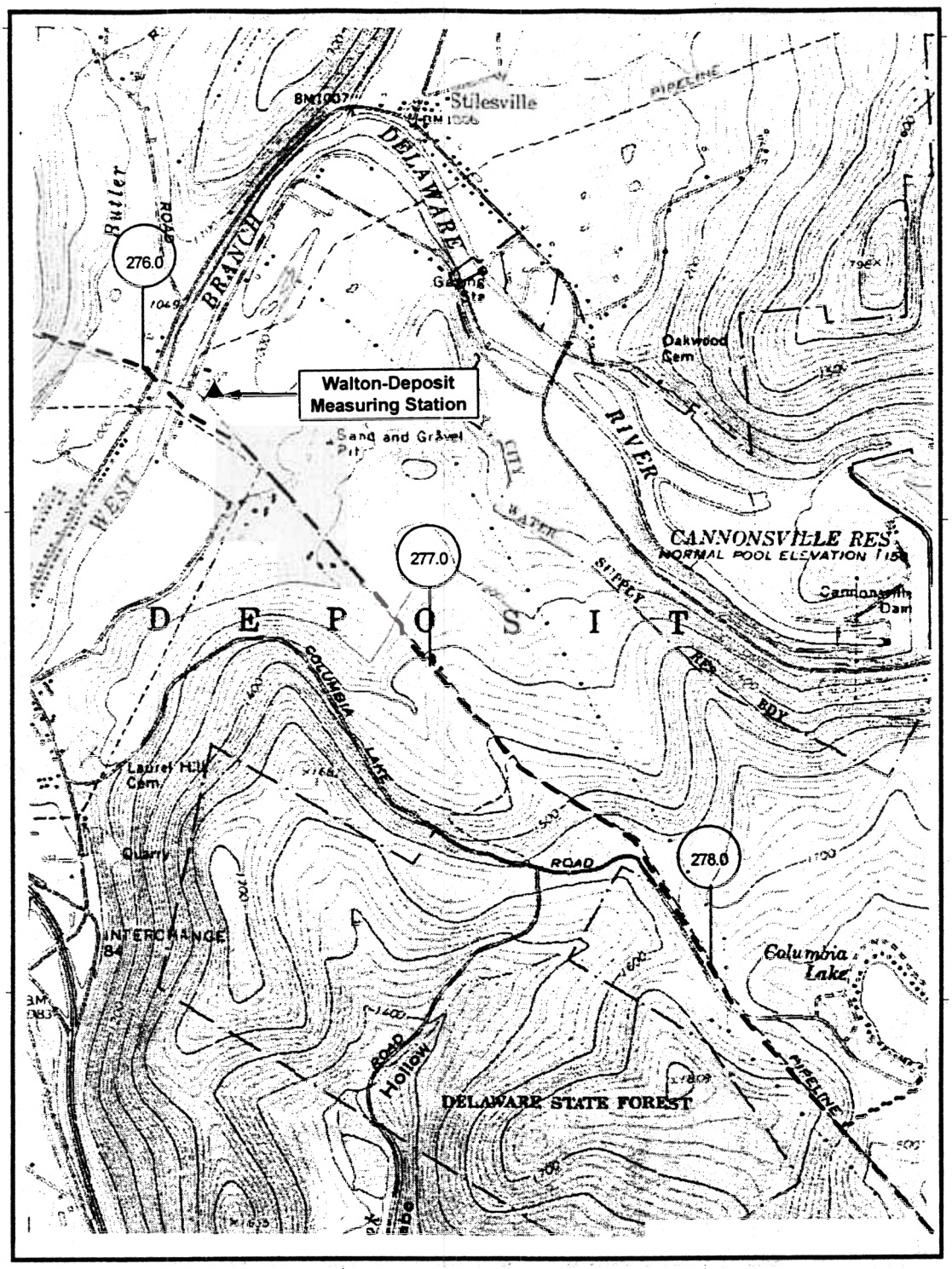

Map Legend

- Mileposts
- Meter Station
- Launcher/Receiver
- Mainline Valve
- Station Conveyed to Millennium
- Pipeline C/L
- Access Roads
- Original Rte.
- Pipe Conveyed to Millennium

1000 0 1000 2000 Feet

N

MILLENNIUM PIPELINE COMPANY			
U.S.G.S Quadrangle: Deposit, New York (1965)			
Date: 1/6/1999	Project #: 11852510	Rev #: 4	Sheet #: S120
County: Delaware	Eastern Zone	Deposit - 42075-A4	

FIGUR B1 SHEET 117

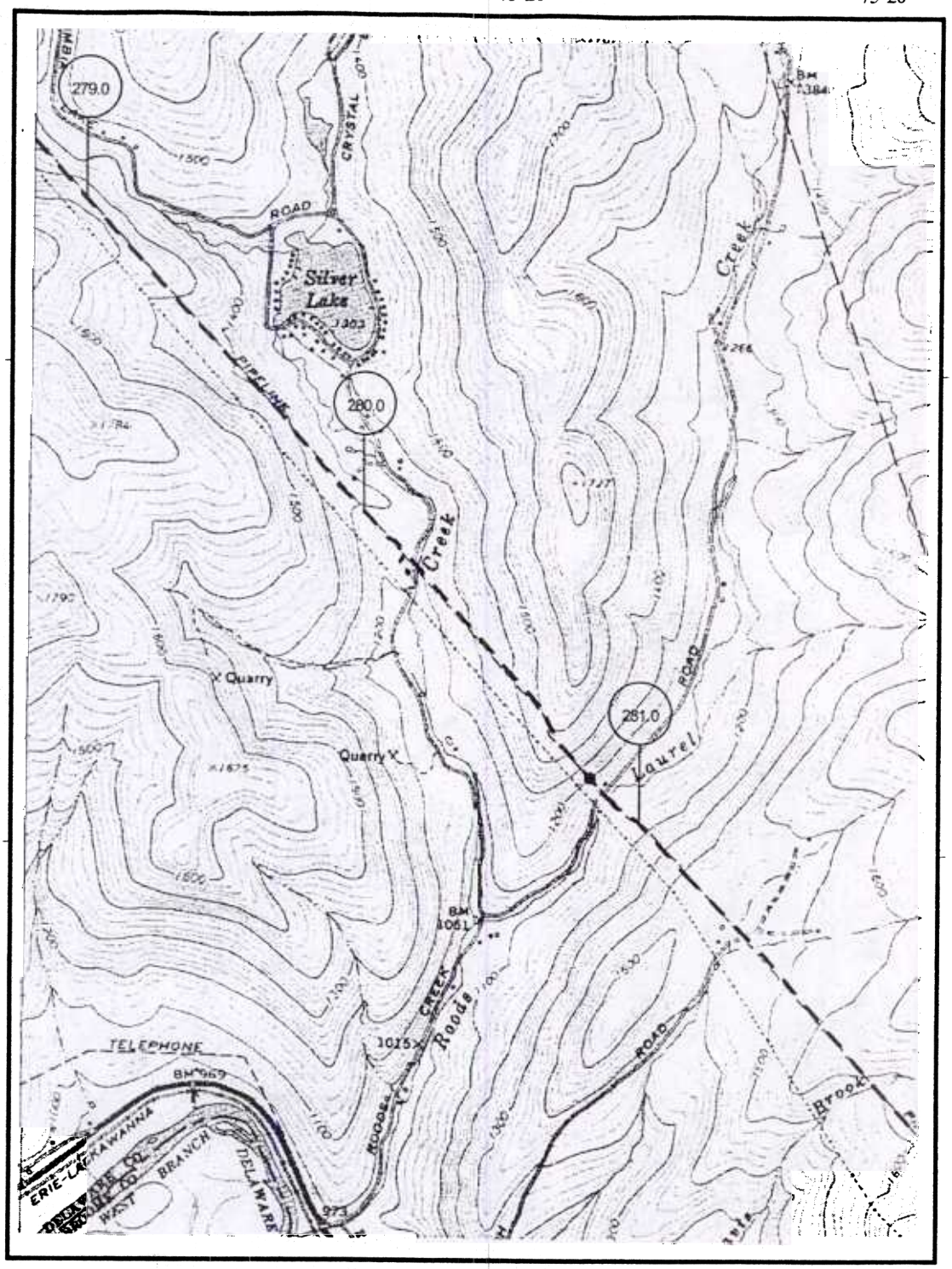

Map Legend

- (125) Mileposts
- (M) Meter Station
- ■ Launcher/Receiver
- ● Mainline Valve
- Pipeline C/L
- Access Roads

1000 0 1000 2000 Feet

N

MILLENNIUM PIPELINE COMPANY			
U.S.G.S Quadrangle: Cannonsville Reservoir, New York (1981)			
Date: 1/6/1999	Project #: 11852510	Rev #: 4	Sheet #: 5122
County: Delaware	Eastern Zone	Cannonsville Res. 42075-A5	

FIGURE B1 - SHEET 118

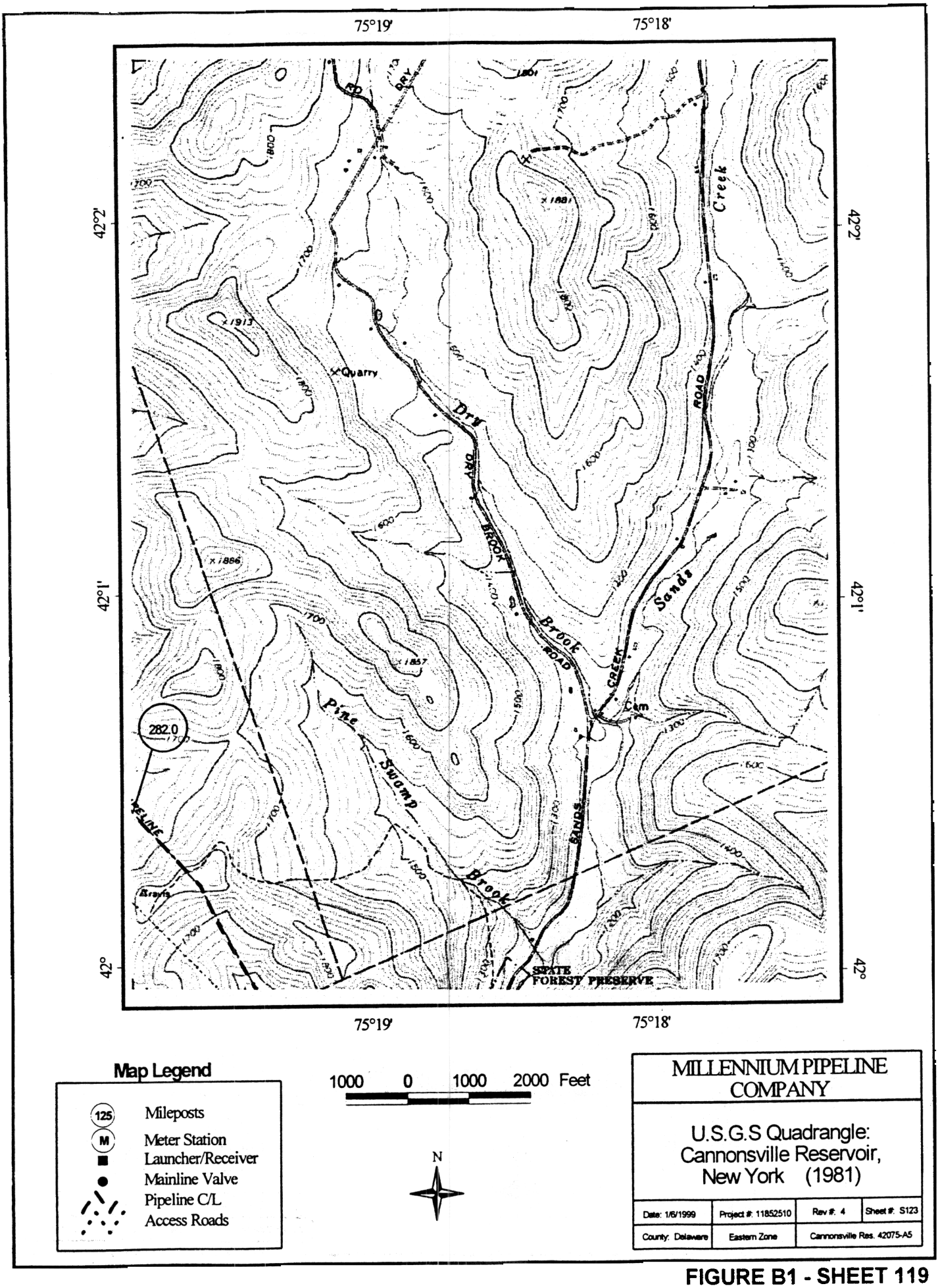

FIGURE B1 - SHEET 119

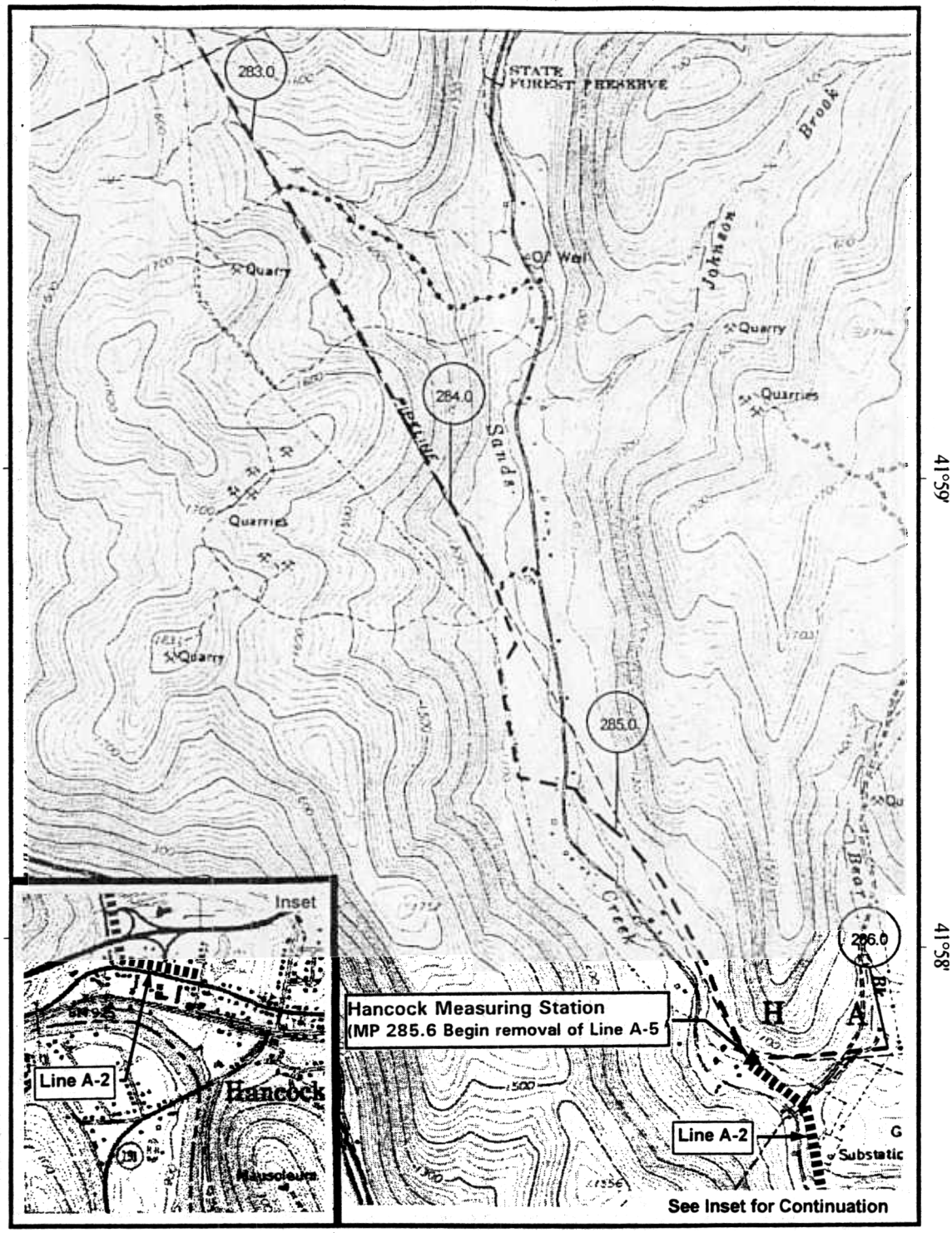

Map Legend

- Mileposts
- Meter Station
- Launcher/Receiver
- Mainline Valve
- Station Conveyed to Millennium
- Pipeline C/L
- Access Roads
- Original Rte. (12/97)
- Pipe Conveyed to Millennium

1000 0 1000 2000 Feet

N

MILLENNIUM PIPELINE COMPANY

U.S.G.S Quadrangle: Hancock, New York (1992)

Date: 1/6/1999	Project #: 11852510	Rev #: 4	Sheet #: S124
County: Delaware	Eastern Zone	Hancock - 42075-H3	

FIGURE B1 - SHEET 120