Exhibit

Appendix B1

Facility Location Maps

Sheets 51-60

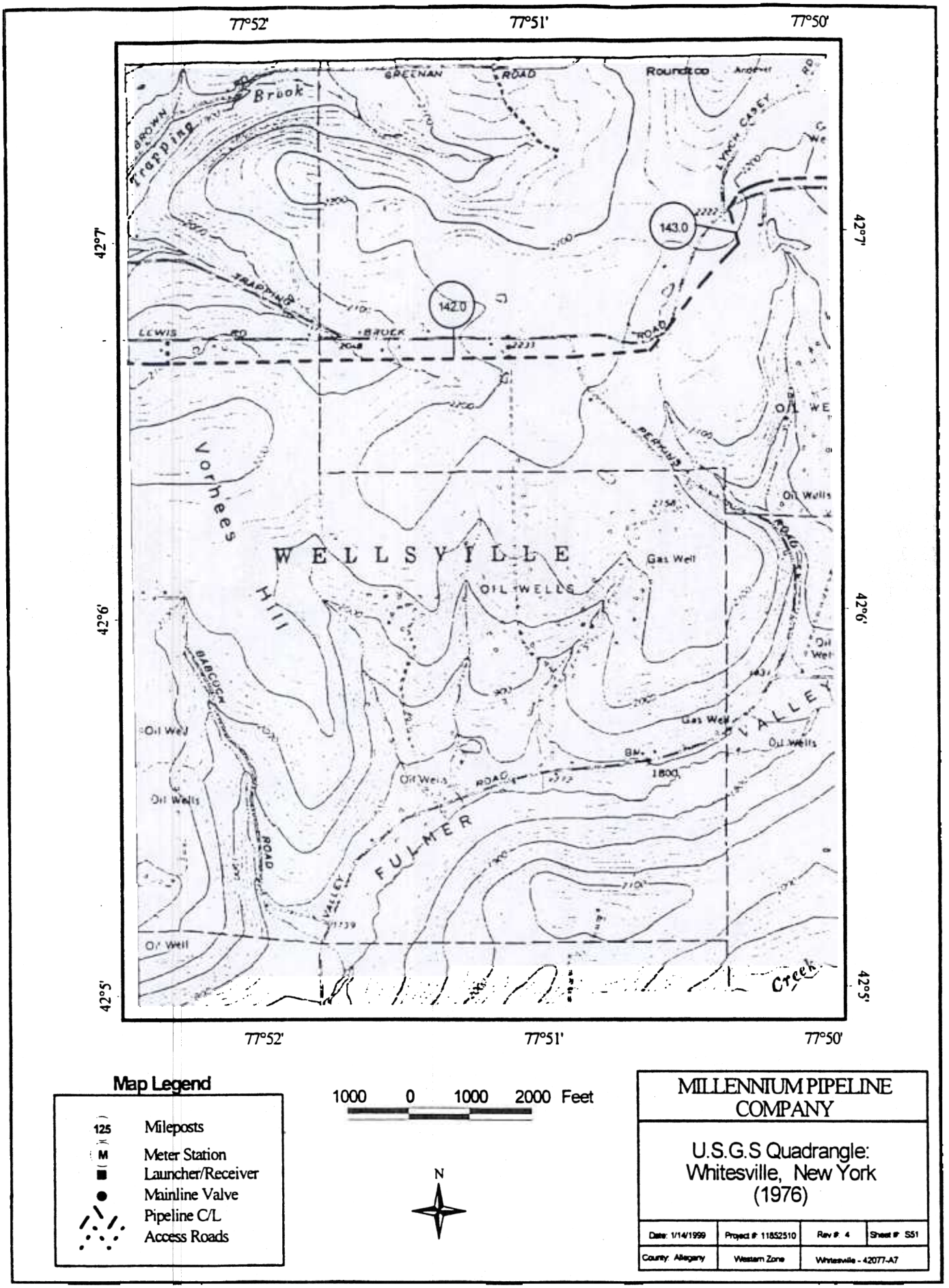


**FIGURE B1 - SHEET 51**

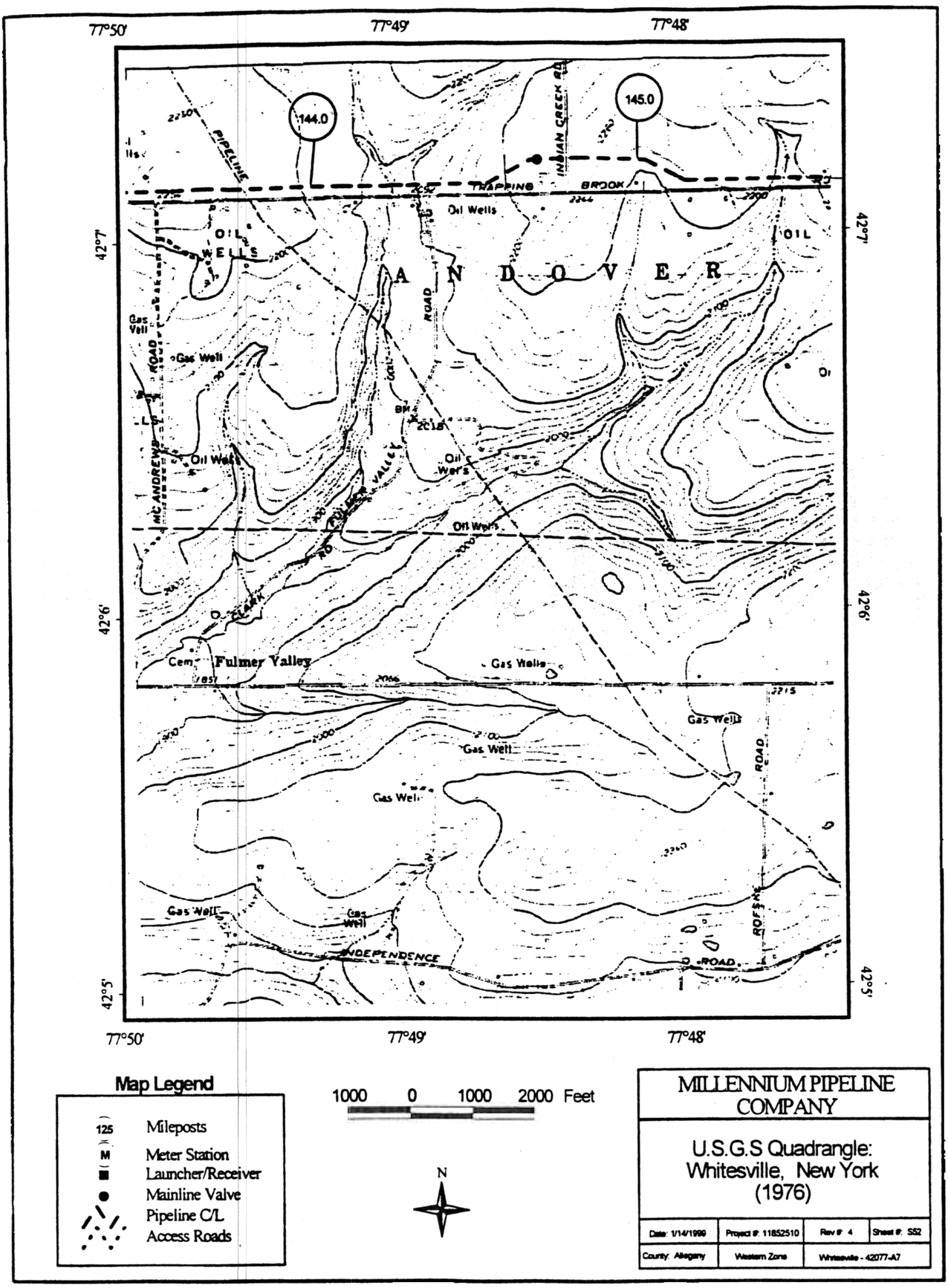


**FIGURE B1 - SHEET 52**

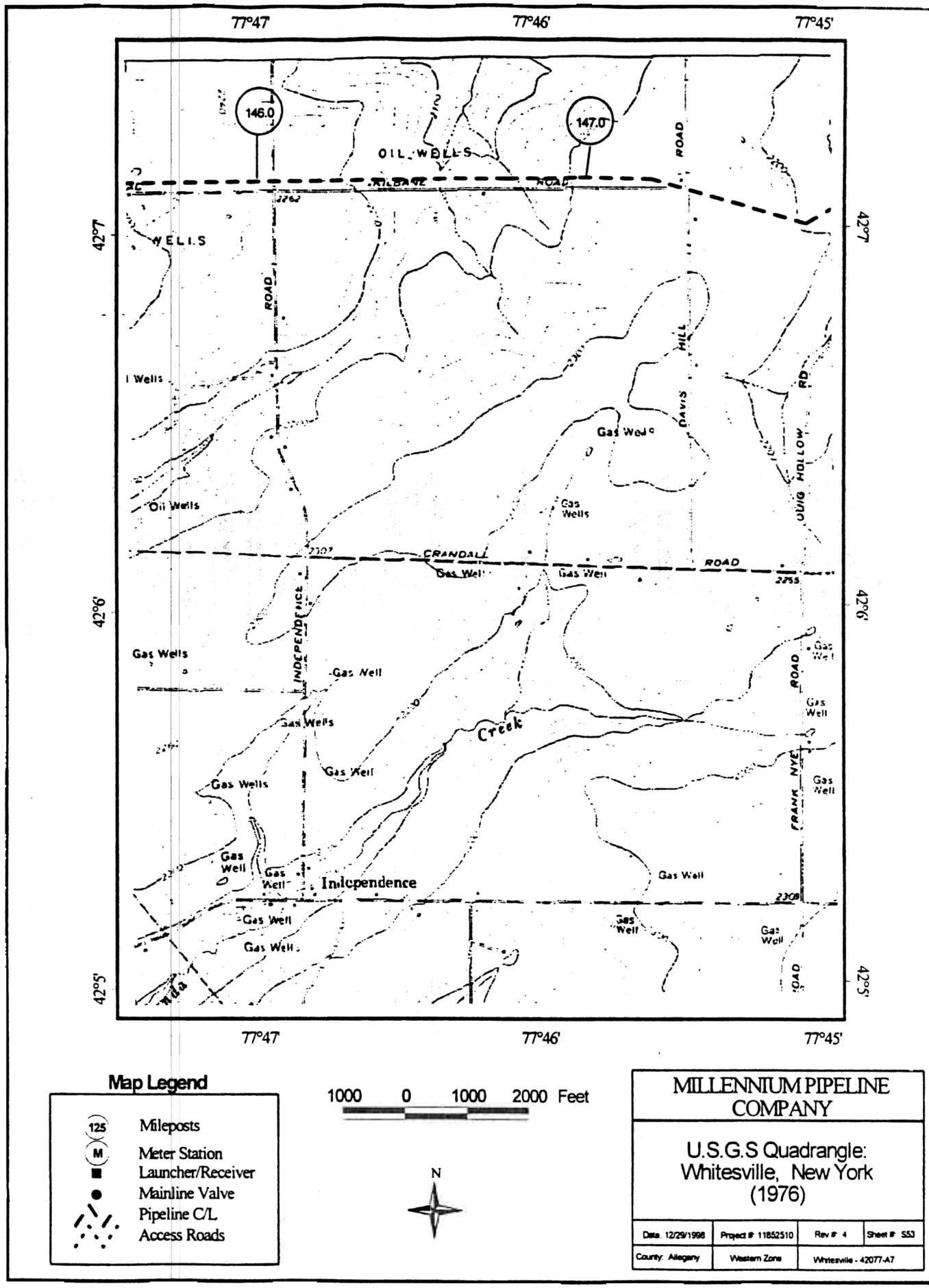


**FIGURE B1 - SHEET 53**

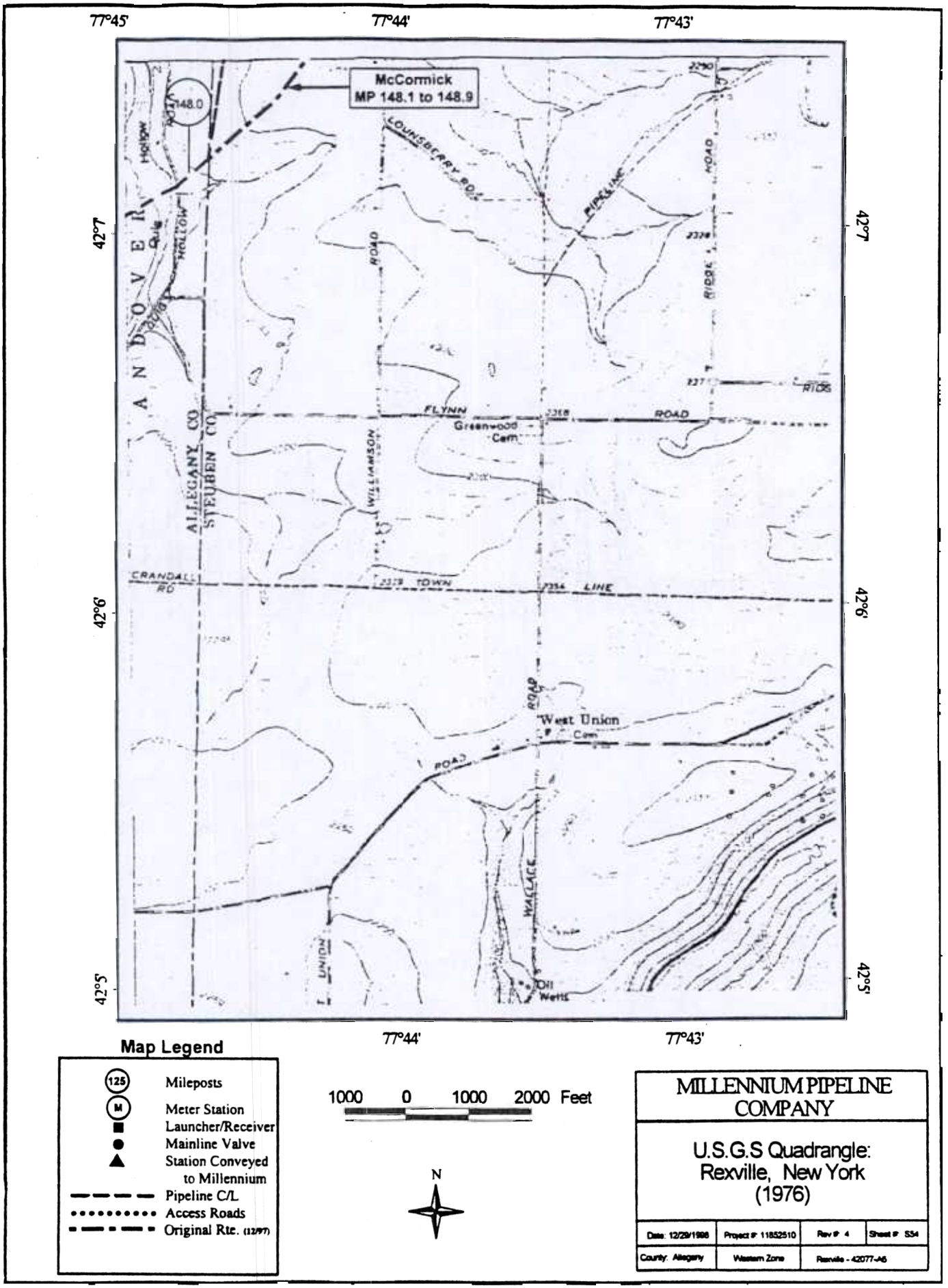


**FIGURE B1 - SHEET 54**

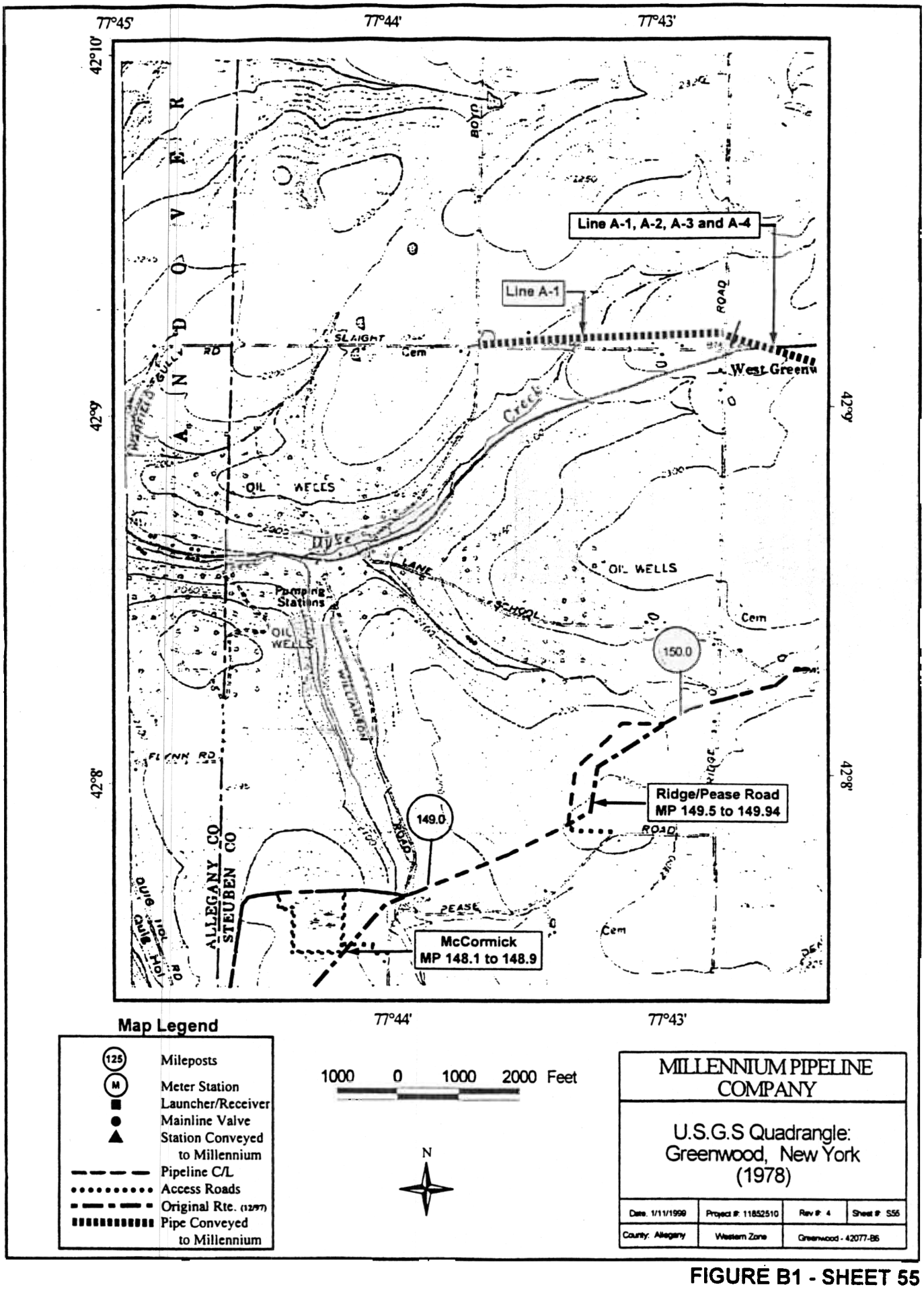


**FIGURE B1 - SHEET 55**

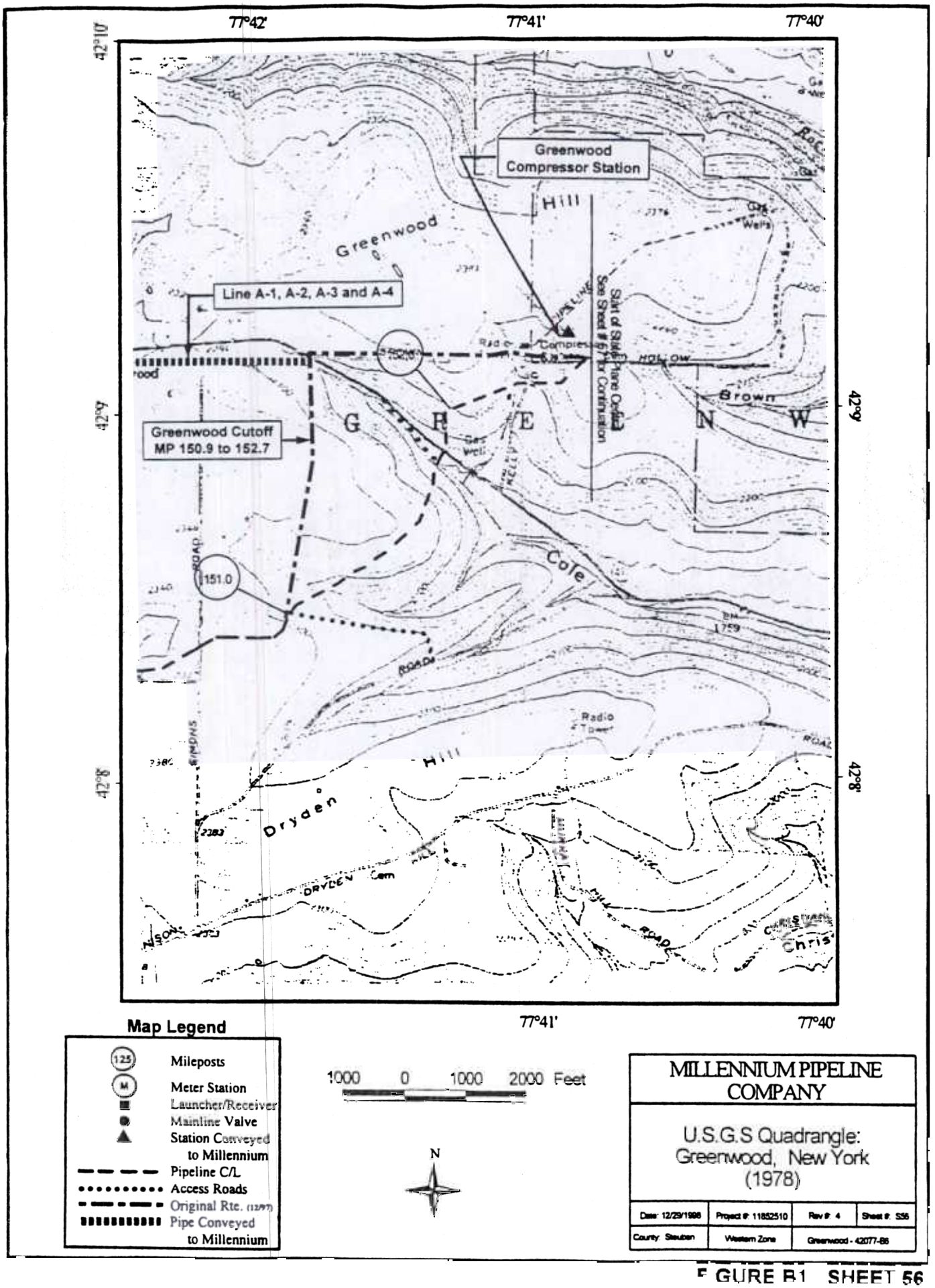


FIGURE B1 SHEET 56

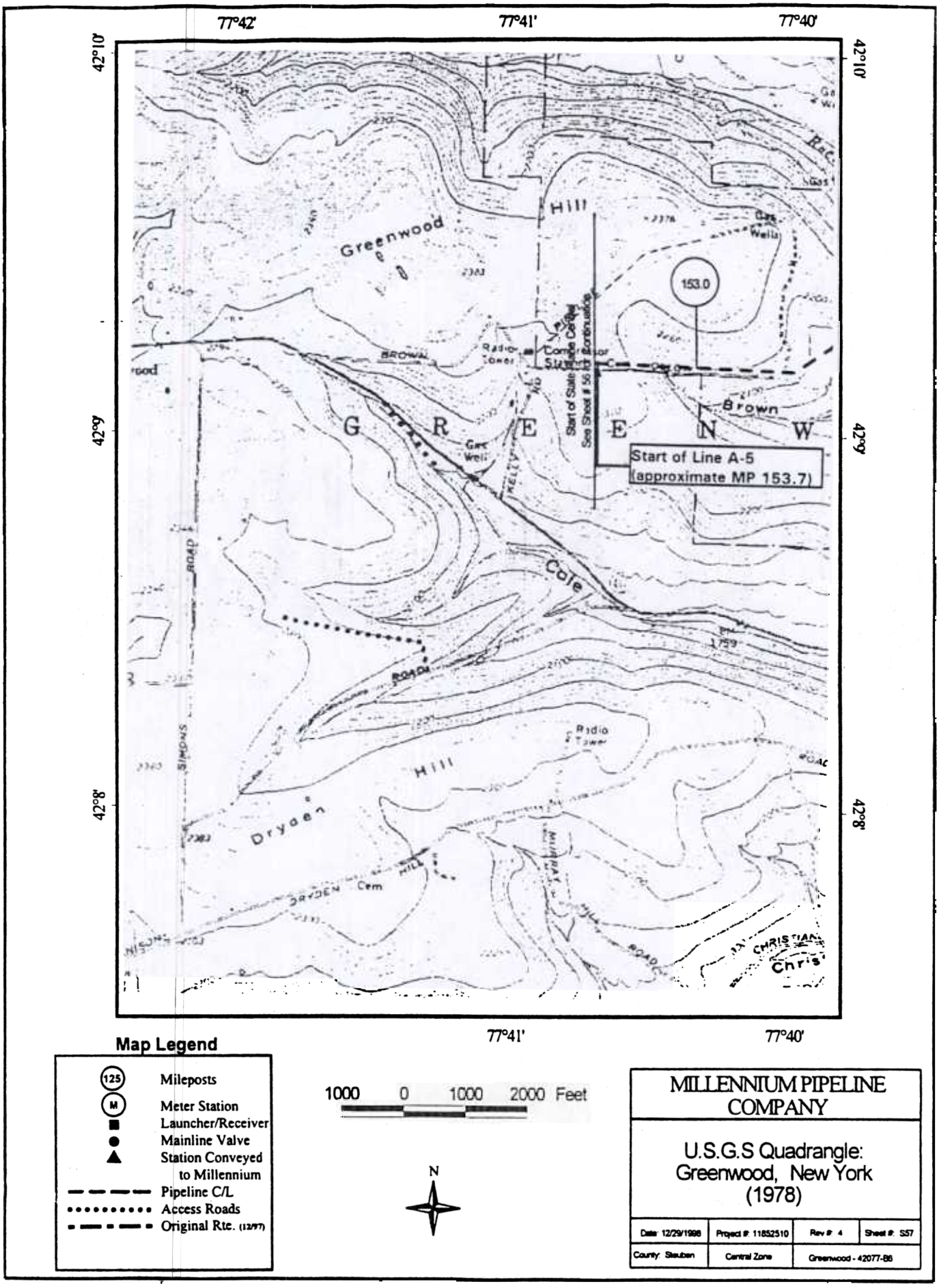


**FIGURE B1 - SHEET 57**

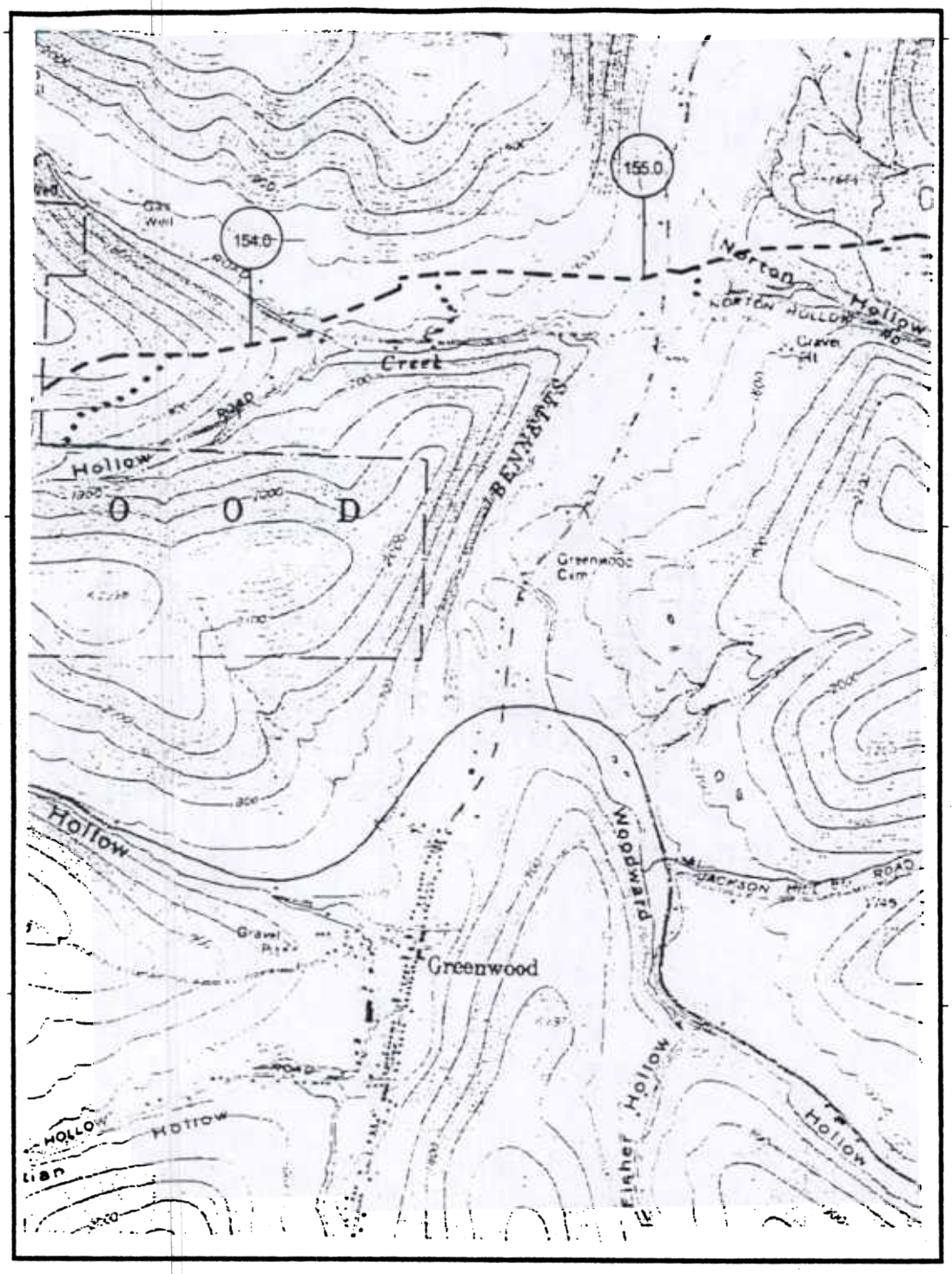


Map Legend

- 125 Mileposts
- M Meter Station
- Launcher/Receiver
- Mainline Valve
- Pipeline C/L
- Access Roads

1000 0 1000 2000 Feet

N

MILLENNIUM PIPELINE COMPANY

U.S.G.S Quadrangle: Greenwood, New York (1978)

| | | | |
|---|---|---|---|
| Date: 12/29/1998 | Project #: 11852510 | Rev #: 4 | Sheet #: S58 |
| County: Steuben | Central Zone | Greenwood - 42077-B6 | |

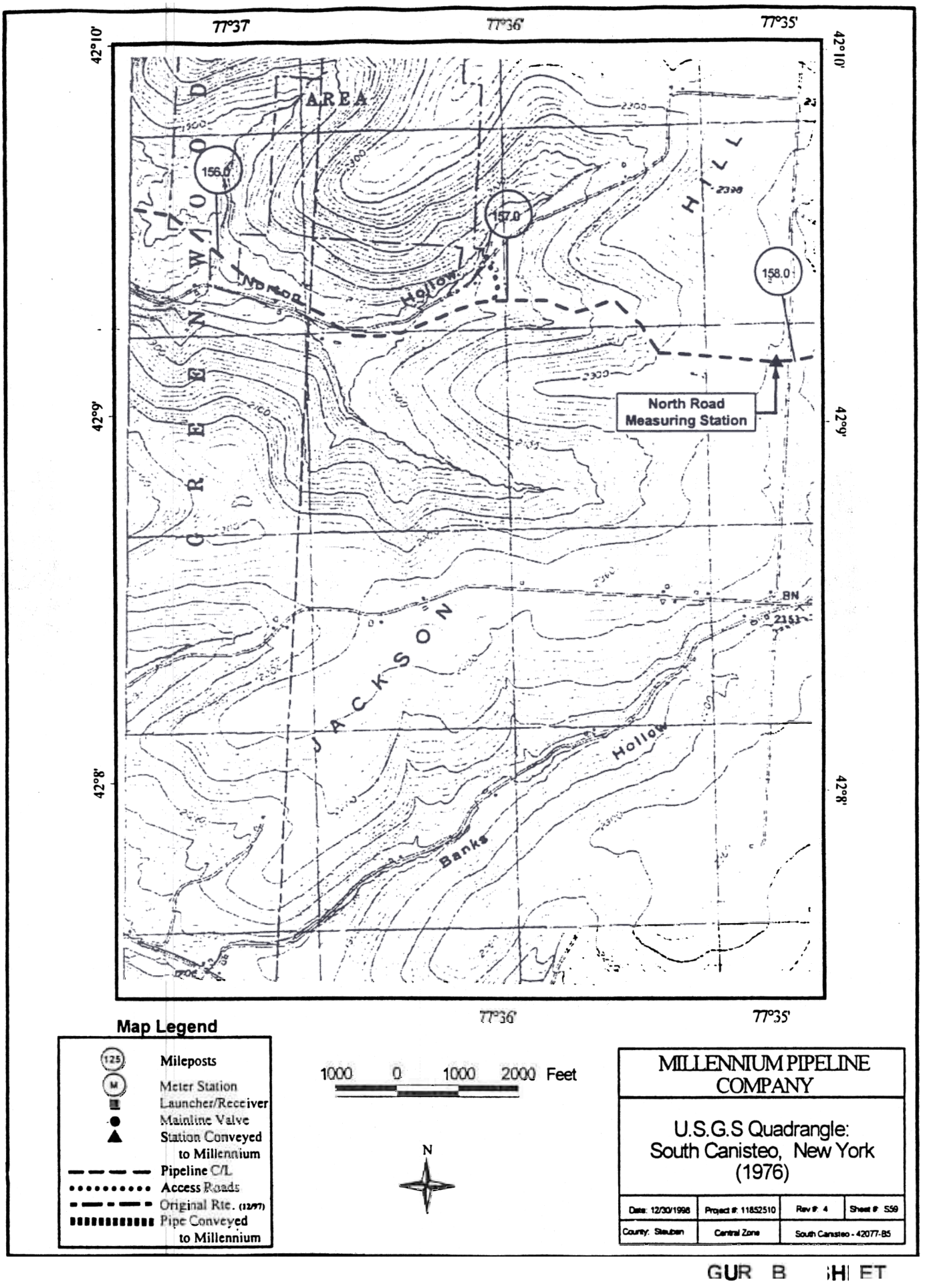
77°37'
77°36'
77°35'
42°10'
42°9'
42°8'
AREA
156.0
157.0
158.0
Hollow
North Road
Measuring Station
JACKSON
Hollow
Banks
BN
2151
Map Legend
Mileposts
Meter Station
Launcher/Receiver
Mainline Valve
Station Conveyed to Millennium
Pipeline C/L
Access Roads
Original Rte. (12/97)
Pipe Conveyed to Millennium
1000 0 1000 2000 Feet
N
MILLENNIUM PIPELINE COMPANY
U.S.G.S Quadrangle:
South Canisteo, New York
(1976)
Date: 12/30/1998
Project #: 11852510
Rev #: 4
Sheet #: S59
County: Steuben
Central Zone
South Canisteo - 42077-B5

GUR B SH ET

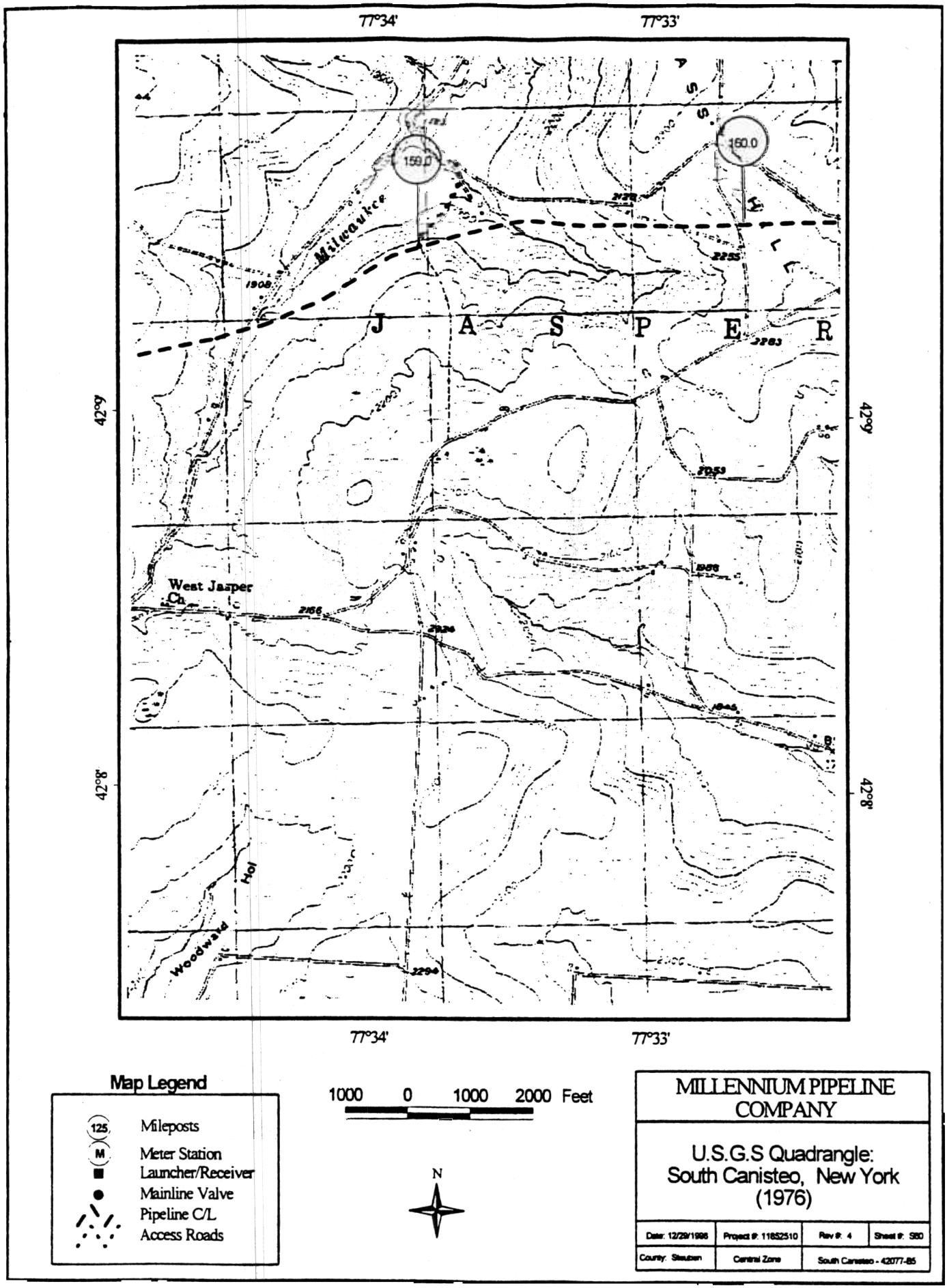


**FIGURE B1 - SHEET 60**