DEPARTMENT OF THE ARMY
NEW YORK DISTRICT, CORPS OF ENGINEERS
JACOB K. JAVITS FEDERAL BUILDING
NEW YORK, N.Y. 10278-0090

JUN 09 2006

REPLY TO
ATTENTION OF:
Regulatory Branch

SUBJECT: Application No. 2006-00265-L6 by Broadwater Energy LLC

Broadwater Energy LLC
c/o LeBoeuf, Lamb, Greene & MacRae LLP
ATTN: Lawrence G. Acker, Esq.
1875 Connecticut Avenue, NW, Suite 1200
Washington, DC 20009

Dear Sir/Madam:

The New York District of the U.S. Army Corps of Engineers (USACE) has received Broadwater Energy LLC's (Broadwater) application for a Department of the Army permit requesting authorization to construct an offshore liquefied natural gas (LNG) terminal, and ancillary facilities which include a yoke mooring system, and a 30-inch, 22-mile subsea lateral product delivery pipeline with service connection to an existing pipeline (Iroquois Gas Transmission System Pipeline). The proposed project will be located within the New York waters of the Long Island Sound, running from the Town of Riverhead, Suffolk County, New York, to Smithtown, Suffolk County, New York.

In a letter dated April 14, 2006 (copy enclosed), this office requested additional information from you which is necessary before the New York District of the U.S. Army Corps of Engineers can publish a Public Notice for Broadwater's proposal. This request was made pursuant to Title 33 of the Code of Federal Regulations, Part 325.1(d).

To this date, we have not received the requested additional information. It is essential that we receive this information as soon as possible so we can issue our Public Notice concurrent with the Federal Energy Regulatory Commissions' Draft Environmental Impact Statement. It is imperative that you submit the additional information requested in our April 14, 2006 letter as soon as possible to avoid delays in processing of your application.

Please use the above referenced application number when requesting information concerning your application. This number will be used on any further correspondence.

If you should have any questions in regards to your application, please contact Russell Smith of my staff at (917) 790-8519.

Sincerely,

Michael G. Vissichelli
Chief, Eastern Permits Section

Enclosures

cf: Ecology and Environment, Inc.
ATTN: Michael L. Donnelly
Buffalo Corporate Center
368 Pleasant View Drive
Lancaster, NY 14086

Federal Energy Regulatory Commission
ATTN: Jim Martin
Office of Energy Projects
888 First Street, N.E.
Washington, D.C. 20426

DEPARTMENT OF THE ARMY
NEW YORK DISTRICT, CORPS OF ENGINEERS
JACOB K. JAVITS FEDERAL BUILDING
NEW YORK, N.Y. 10278-0090

APR 14 2006

REPLY TO
ATTENTION OF:
Regulatory Branch

SUBJECT: Application No. 2006-00265-L6 by Broadwater Energy LLC

Broadwater Energy LLC
c/o LeBoeuf, Lamb, Greene & MacRae LLP
ATTN: Robert J. Alessi, Esq.
99 Washington Avenue, Suite 2020
Albany, NY 12210-2820

Dear Sir/Madam:

The New York District of the U.S. Army Corps of Engineers (USACE) has received Broadwater Energy LLC's (Broadwater) application for a Department of the Army permit requesting authorization to construct an offshore liquefied natural gas (LNG) terminal, and associated facilities which include a yoke mooring system, and a 30-inch, 22-mile subsea lateral product delivery pipeline with service connection to an existing pipeline (Iroquois Gas Transmission System Pipeline). The proposed project will be located within the New York waters of the Long Island Sound, running from the Town of Riverhead, Suffolk County, New York, to Smithtown, Suffolk County, New York.

The proposed project is regulated by the Department of the Army pursuant to Section 10 of the Rivers and Harbors Act of 1899, and Section 404 of the Clean Water Act, and will be processed by USACE as an Individual Permit. Before USACE can publish a Public Notice for Broadwater's proposal, it will be necessary for you to submit the following additional information pursuant to Title 33 of the Code of Federal Regulations, Part 325.1(d);

- A detailed clear reproducible 8 1/2" by 11" site location map, in black and white, depicting the overall area where the proposed project will be located. A sample map is provided for your reference.

- A detailed clear reproducible 8 1/2" by 11" site location map, in black and white, depicting a more localized view of the actual area the project will be located. A sample map is provided for your reference.

- A location map showing distance from towns or prominent landmarks (Connecticut and New York) along the length of the proposed project area.

- Sequential project plans, with match lines, depicting the mooring yoke system, FSRU, and pipeline. Plans must be on 8 1/2"

by 11" paper, free of any color gradation, and legible so as to be easily reproducible. Please be sure to include page numbers.

• Detailed drawings of the FSRU with overall footprint size (square feet).

• Detailed drawings of the mooring yoke system and scour protection. Please include the footprint size in square feet, and the cubic yards of anticipated fill.

• A plan detail of the pipeline plow.

• Plans depicting trench profile, pipeline, and backfill proposed. Two sample drawings are provided herein.

• When cross-section plans are provided, please provide the approximate locations along the length of the pipeline that are being represented.

• Please be sure to include mean low water (MLW) line on drawings. All depths should be measured from MLW.

• If there are to be any new in-water structures constructed at the landward support locations, please provide plans detailing any proposed work in wetlands or waterways. Plans, if applicable, should include all the information referenced on pages 24 to 25 of the attached applicant information guide.

• Provide the names and addresses of the adjacent property owners at the landward support locations for inclusion on the Public Notice mailing list.

• Provide the names and addresses of any riparian landowners along the length of the proposed activity.

• Please provide latitude and longitude coordinates at various locations along the pipeline.

• Provide an anticipated schedule (time frame) for each stage of the construction, and the anticipated start-up date, and

• A list of all the federal, state, and local authorizations required for your proposed activity, and

• A copy of your Water Quality Certification (WQC) issued by the New York State Department of Environmental Conservation (NYSDEC). If you have not yet received a WQC from the NYSDEC, please provide this office with a copy of the WQC upon receipt.

Lastly, please be advised that USACE has received requests from the Federal Energy Regulatory Commission (the lead agency), and Ecology and Environment, Inc., (the project's environmental

BW006550

consultant) for a status update meeting. While USACE is in agreement that such a meeting would be beneficial, it is recommended that the applicant provide USACE with the above requested additional information prior to such a meeting to help assure the most productive use of time for all involved.

Please use the above referenced application number when requesting information concerning your application. This number will be used on any further correspondence.

If you should have any questions in regards to your application, please contact Russell Smith of my staff at (917) 790-8519.

Sincerely,

Michael G. Vissichelli
Chief, Eastern Permits Section

Enclosures

cf: Ecology and Environment, Inc.
ATTN: Michael L. Donnelly
Buffalo Corporate Center
368 Pleasant View Drive
Lancaster, NY 14086

Federal Energy Regulatory Commission
ATTN: Jim Martin
Office of Energy Projects
888 First Street, N.E.
Washington, D.C. 20426

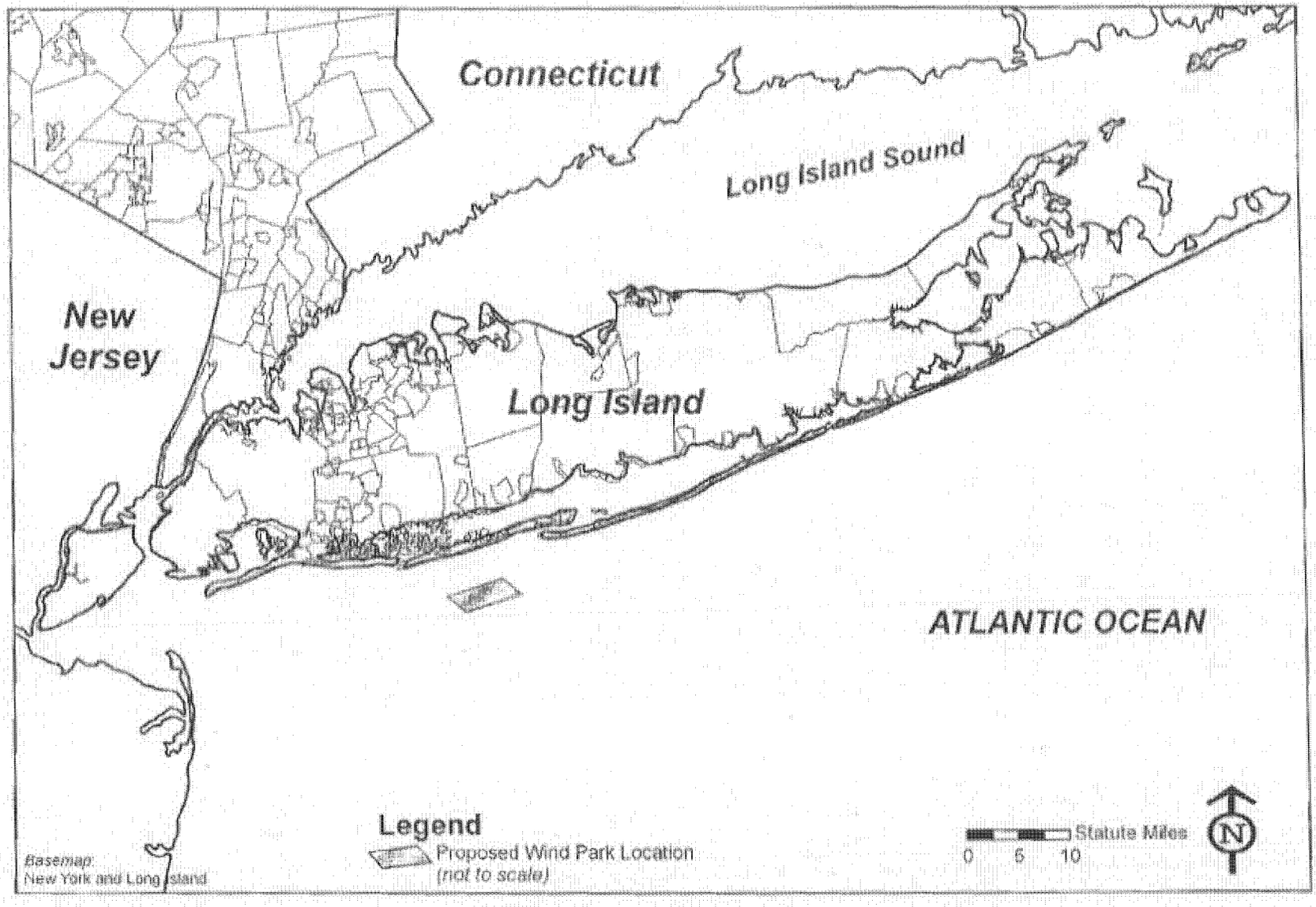

Purpose: Wind Park and Interconnection Cables	SITE LOCATION MAP	Location: S. of Jones Beach Island, NY Water Body: Atlantic Ocean
Prepared by: ENSR International Date: 4/13/05	LONG ISLAND OFFSHORE WIND PARK	**Sheet 1 of 28**
USACE Application No: 2005-00365	Applicant: Long Island Offshore Wind Park, LLC and Long Island Power Authority	Drawing No. 1

J:\Water\Project\Fuel\P130\10058_FPL\004_LI\Wind\WindParkLoc_041405_sheet1.mxd

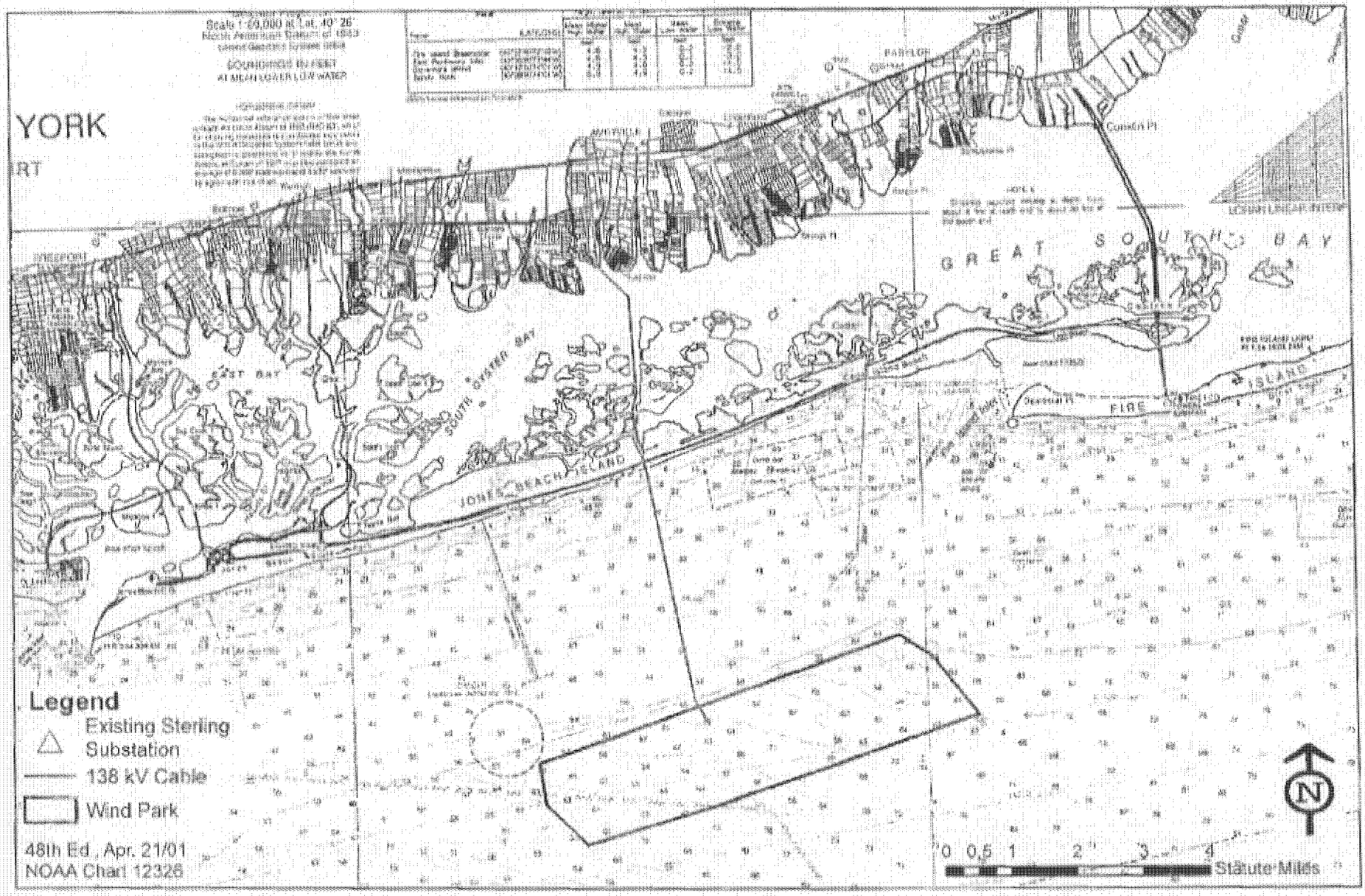

Purpose: Wind Park and Interconnection Cables	**WIND PARK AREA AND CABLE ROUTE** **Nautical Chart** **LONG ISLAND OFFSHORE WIND PARK**	Location: S. of Jones Beach Island, NY Water Body: Atlantic Ocean
Prepared by: ENSR International Date: 4/13/05		**Sheet 4 of 28**
USACE Application No: 2005-00365	Applicant: Long Island Offshore Wind Park, LLC and Long Island Power Authority	Drawing No. 4

Sample Drawing

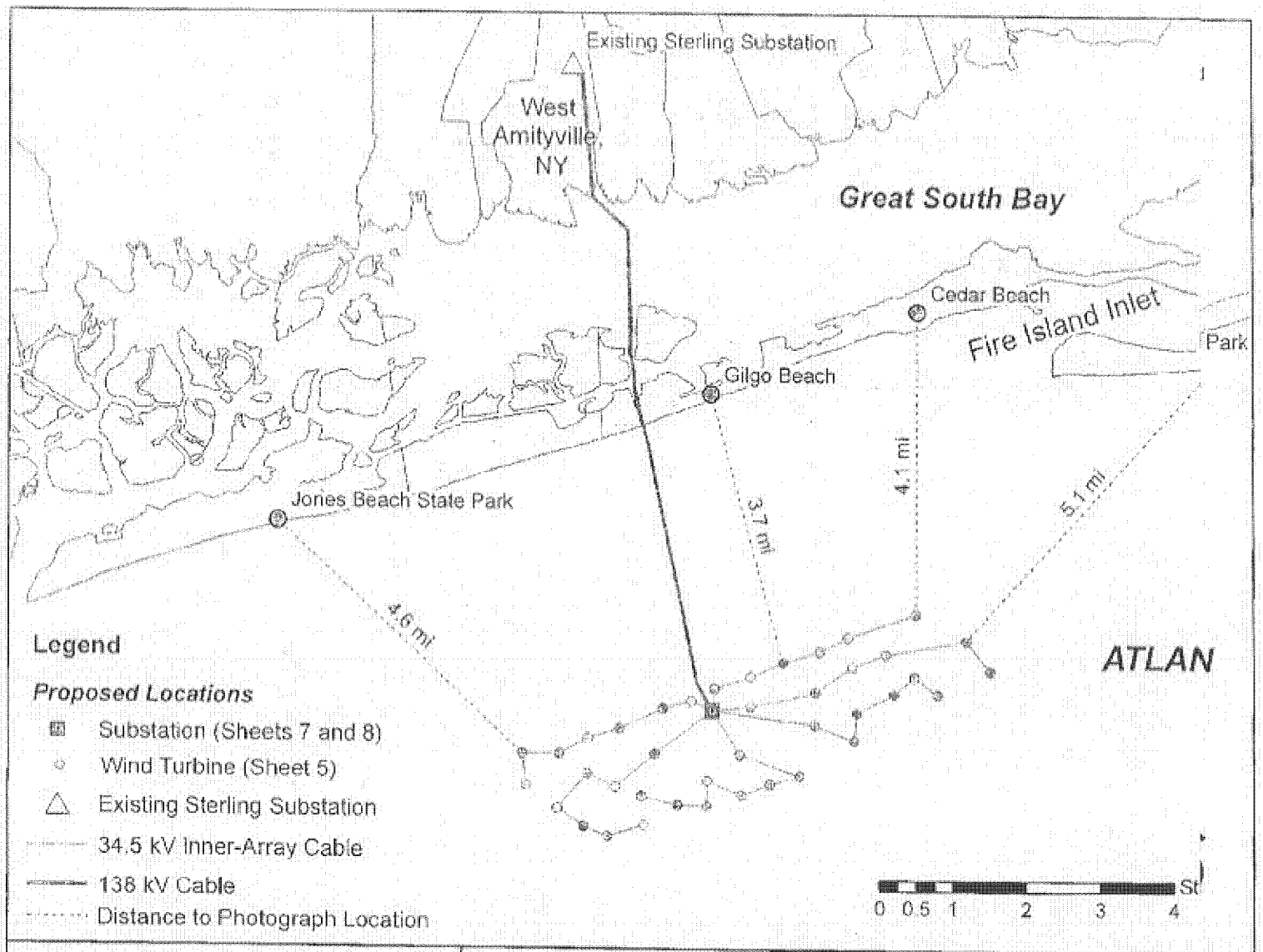

Purpose: Wind Park and Interconnection Cables	**KEY MAP LOCATIONS FOR PHOTOGRAPHS**	Location: S. of Jones Water Body: Atlantic
Prepared by: ENSR International Date: 4/22/05	**LONG ISLAND OFFSHORE WIND PARK**	**Sheet 12 of 28**
USACE Application No: 2005-00365	Applicant: Long Island Offshore Wind Park, LLC and Long Island Power Authority	Drawing No. 12

J:\Water\Project\Files\P100\10358_FPL\004_LIWind\WindParkLoc_042205_sheet12.mxd

Sample Drawing

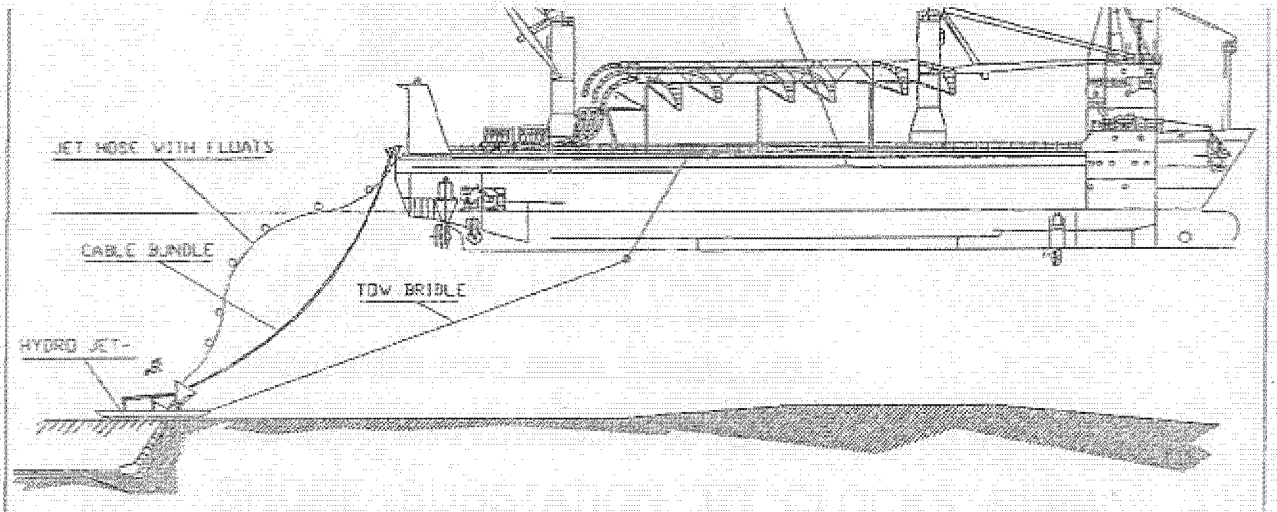

Purpose: WIND PARK AND INTERCONNECTION CABLES	JET FLOW EMBEDMENT OF SUBMARINE CABLES	**Location:** North & South of Jones Beach Island,NY **Water Body:** Atlantic Ocean & Great South Bay
Prepared by: Long Island Offshore Wind Park, LLC **Date:** 5/13/05	LONG ISLAND OFFSHORE WIND PARK	Sheet 10 of 28
USACE Application No: 2005-00365	**Applicant:** Long Island Offshore Wind Park, LLC and Long Island Power Authority	Drawing No.

Sample Drawing

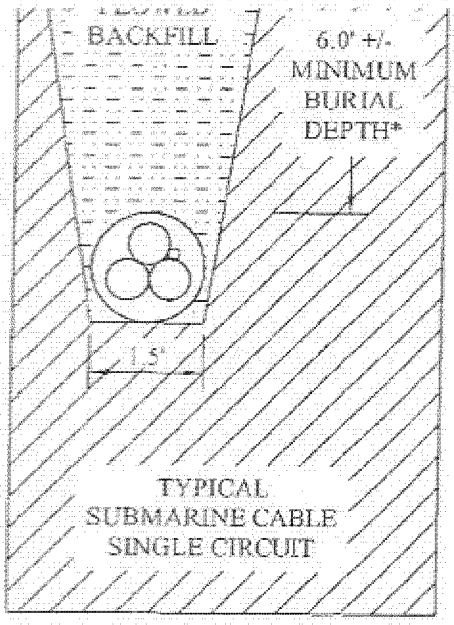

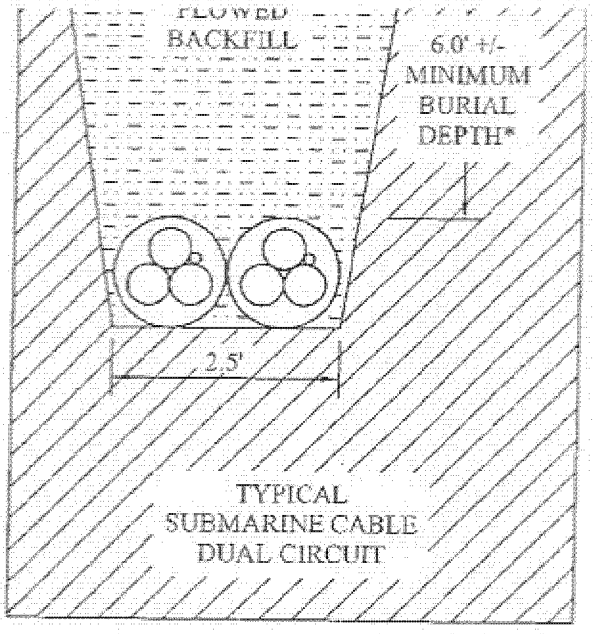

* Depth is reduced as required near terminal points.

NOT TO SCALE

Purpose: Wind Park and Interconnection Cables	COLLECTION SYSTEM 34.5 kV CABLE TYPICAL CROSS SECTIONS FOR JET PLOW EMBEDMENT IN ATLANTIC OCEAN	**Location:** S. of Jones Beach Island, NY **Water Body:** Atlantic Ocean
Prepared by: Long Island Offshore Wind Park, LLC **Date:** 4/11/05	LONG ISLAND OFFSHORE WIND PARK	**Sheet 9 of 28**
USACE **Application No:** 2005-00365	**Applicant:** Long Island Offshore Wind Park, LLC and Long Island Power Authority	Drawing No. 0591-005

[redacted]