TRANSPORTATION CORRIDOR AGENCIES

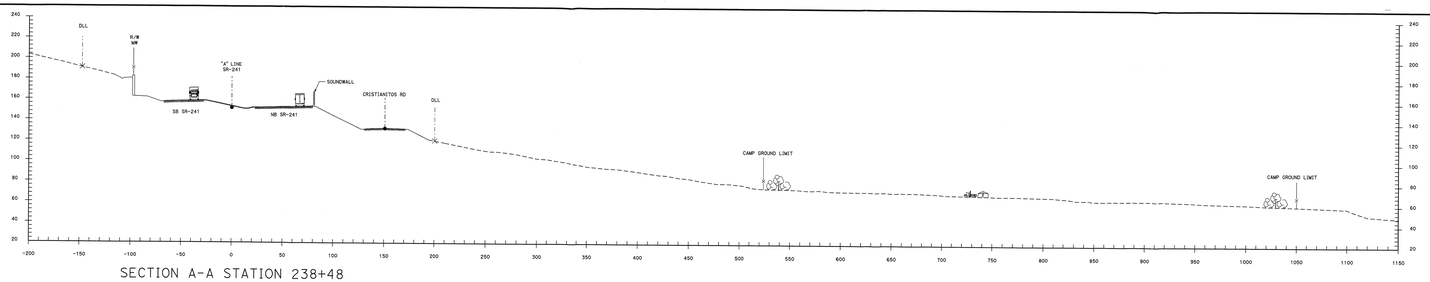

SECTION A-A STATION 238+48

LEGEND

- DISTURBANCE LIMIT LINE (DLL)
- COASTAL ZONE BOUNDARY
- CALTRANS RIGHT OF WAY ON TOP OF BARRIER WALL (MOUSEWALL*)
- SOUNDWALL
- RETAINING WALL

*PLACEMENT OF MOUSEWALL IS CONCEPTUAL AND PENDING A FINALIZED PACIFIC POCKET MOUSE MANAGEMENT PLAN

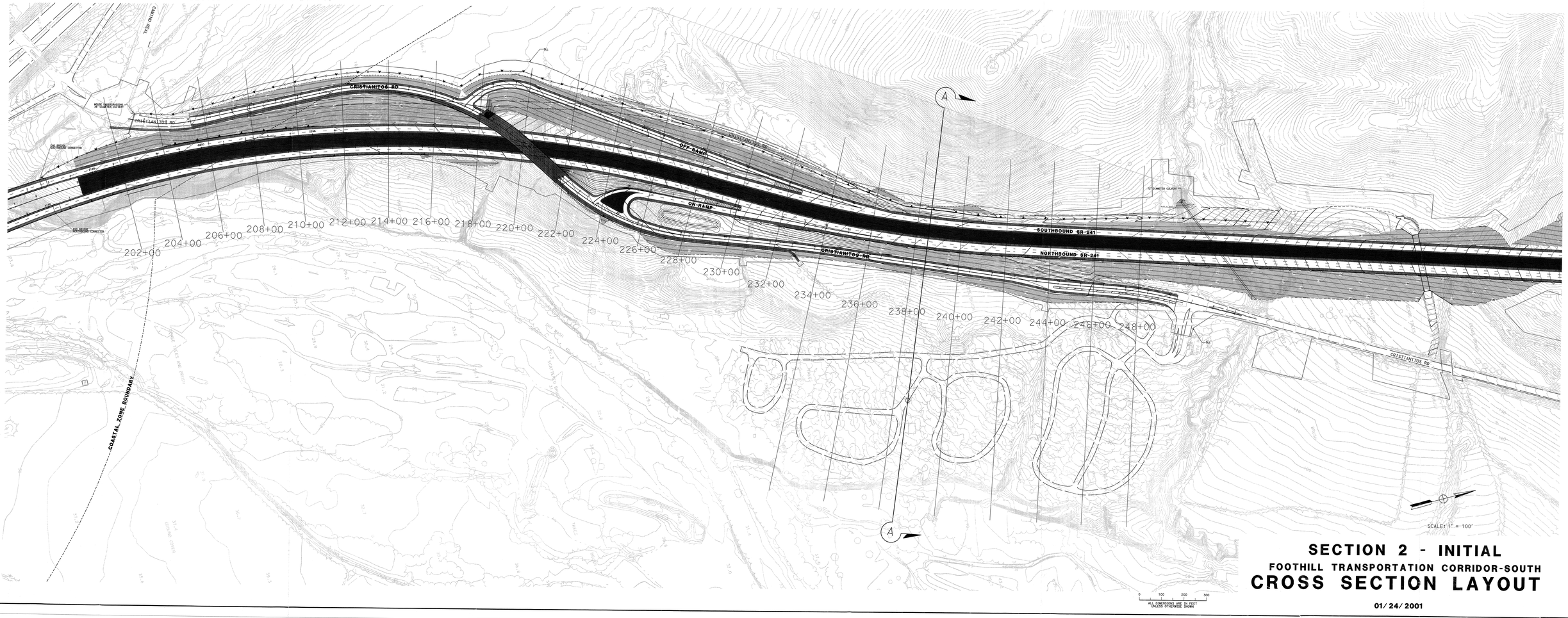

SECTION 2 - INITIAL

FOOTHILL TRANSPORTATION CORRIDOR-SOUTH

CROSS SECTION LAYOUT

01/ 24/ 2001

TRANSPORTATION CORRIDOR AGENCIES

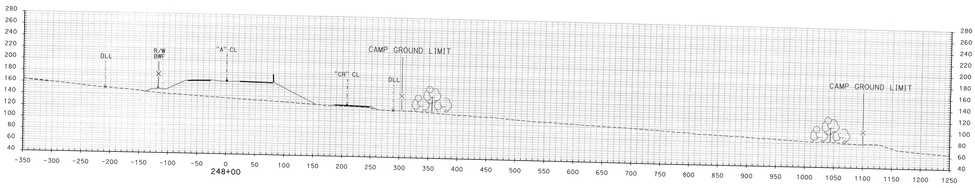

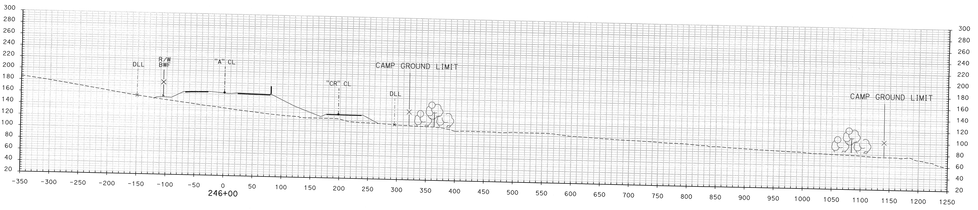

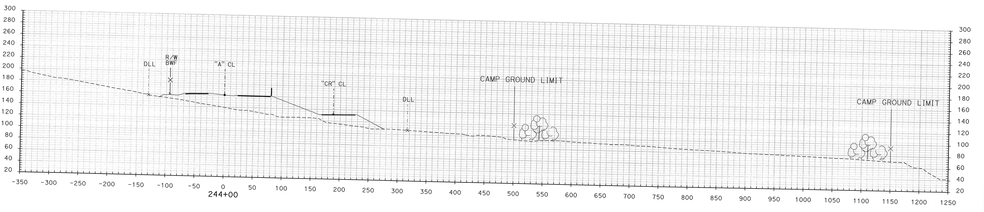

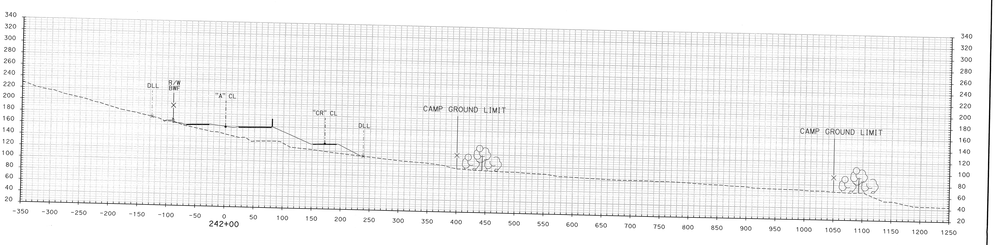

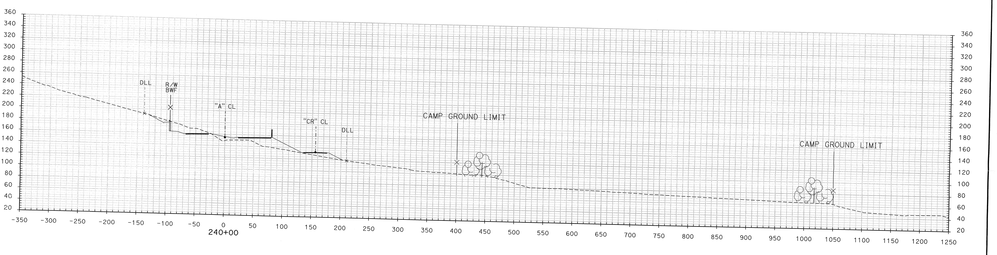

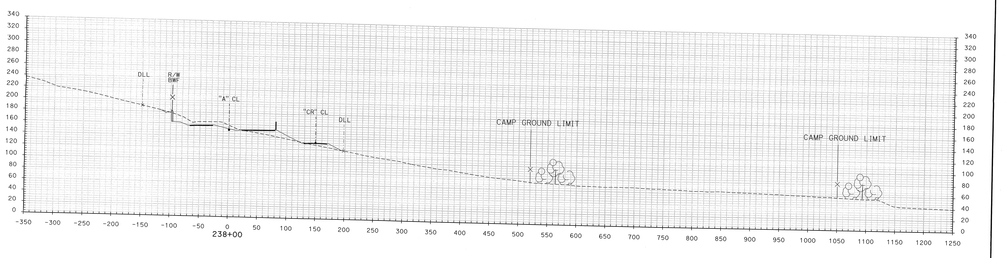

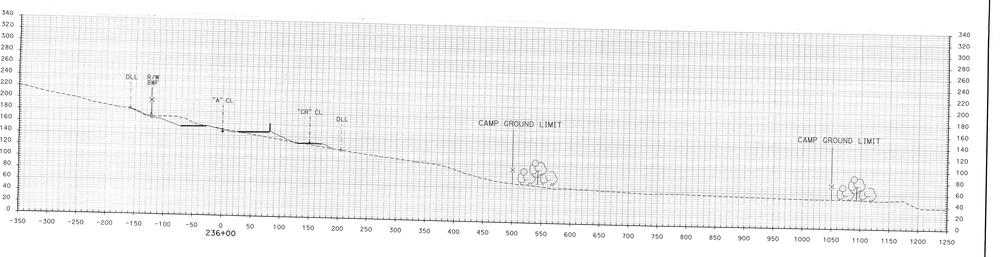

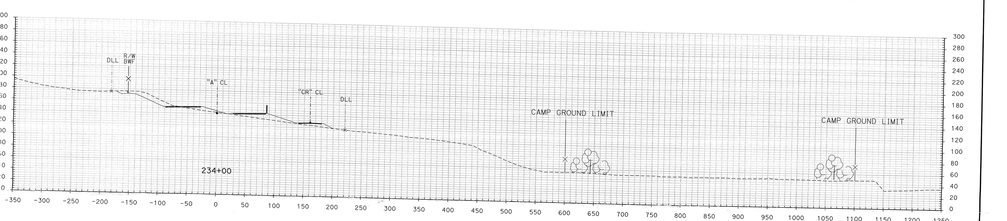

LEGEND

DISTURBANCE LIMIT LINE

L SR-241 CENTER LINE

CL CRISTIANITOS ROAD CENTER LINE

CALTRANS RIGHT OF WAY ON TOP OF BARRIER WALL (MOUSE WALL*)

14' HIGH SOUNDWALL

*PLACEMENT OF MOUSEWALL IS CONCEPTUAL AND PENDING A FINALIZED PACIFIC POCKET MOUSE MANAGEMENT PLAN

SCALE: 1" = 50'

0 100 200 300

HORIZONTAL SCALE IN FEET
ALL DIMENSIONS ARE ON FIELD

SECTION 2 - INITIAL

FOOTHILL TRANSPORTATION CORRIDOR-SOUTH

CROSS SECTIONS

01/ 24/ 2007