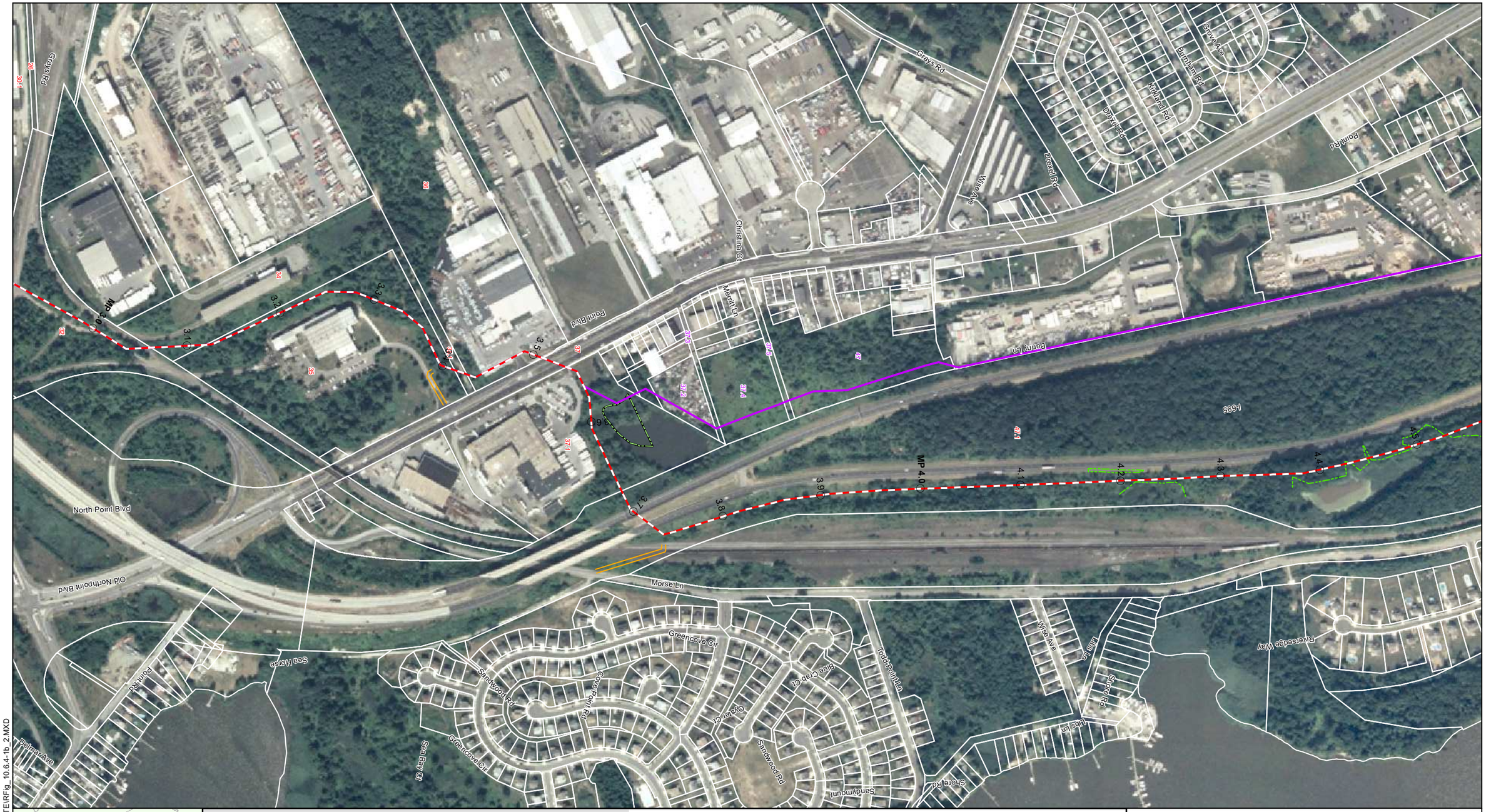

G:\PROJECTS\32907\GIS\MAPS\ROUTE\RFig_10.6.4-1b_2.MXD

HALEY & ALDRICH

MID-ATLANTIC EXPRESS PIPELINE
BALTIMORE, MD -- CHESTER, PA

ROUTE VARIATION 1B

SCALE: AS SHOWN
NOVEMBER 2007

FIGURE 10.6.4-1b
SHEET 1

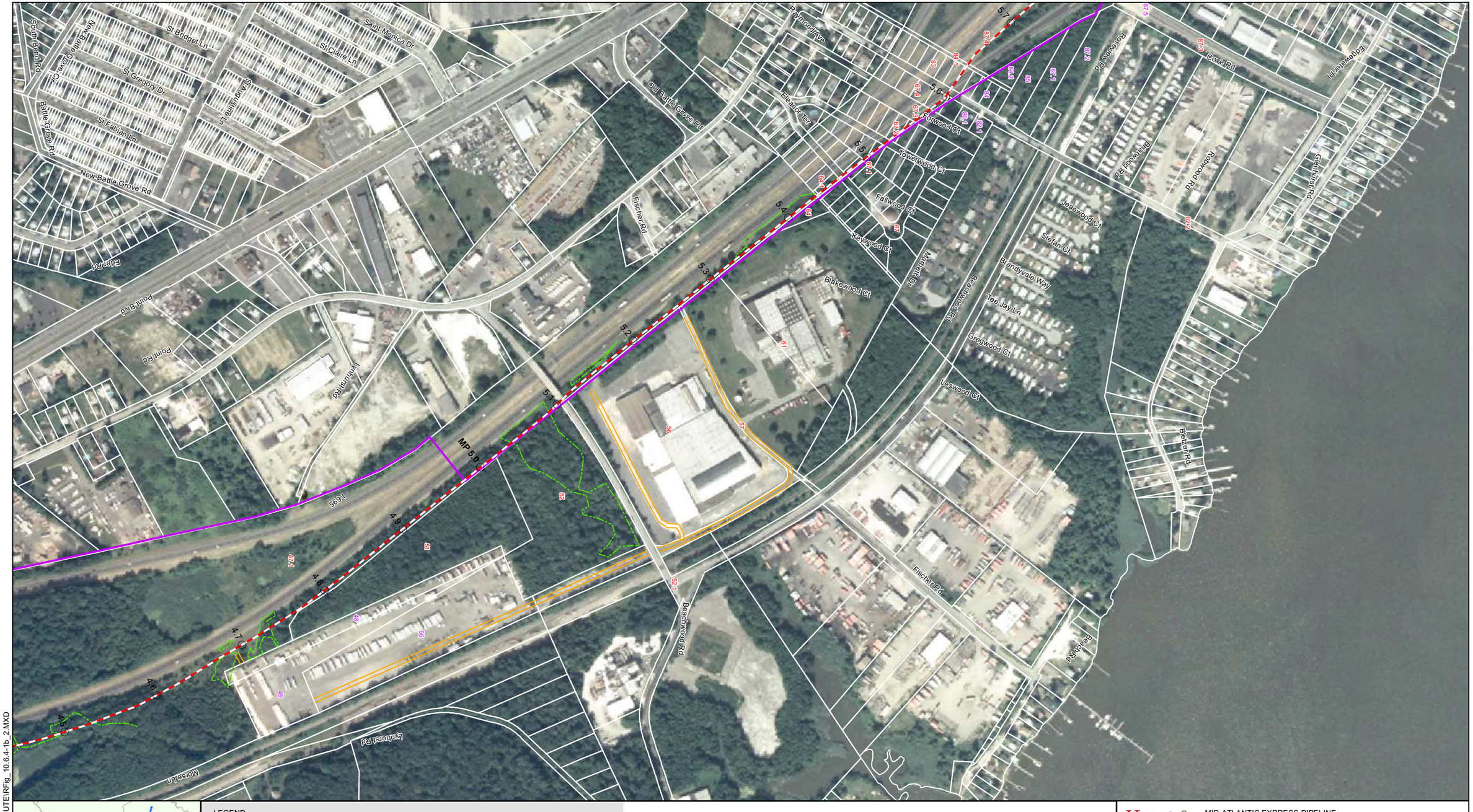

LEGEND

- ROUTE VARIATION 1B
- PROPOSED PIPELINE ROUTE (JANUARY 2007 FERC FILING)
- STREAM - DETERMINED FROM SURVEY
- USGS STREAMS
- WETLAND - DETERMINED FROM SURVEY
- NWI WETLAND
- UTILITY POLE
- PARCEL BOUNDARY
- ACCESS ROAD

W S N E

0 500 1000

SCALE IN FEET

HALEY & ALDRICH

MID-ATLANTIC EXPRESS PIPELINE
BALTIMORE, MD -- CHESTER, PA

ROUTE VARIATION 1B

SCALE: AS SHOWN
NOVEMBER 2007

FIGURE 10.6.4-1b
SHEET 2

G:\PROJECTS\32907\GIS\MAPS\ROUTE\RFig_10.6.4-1b_2.MXD

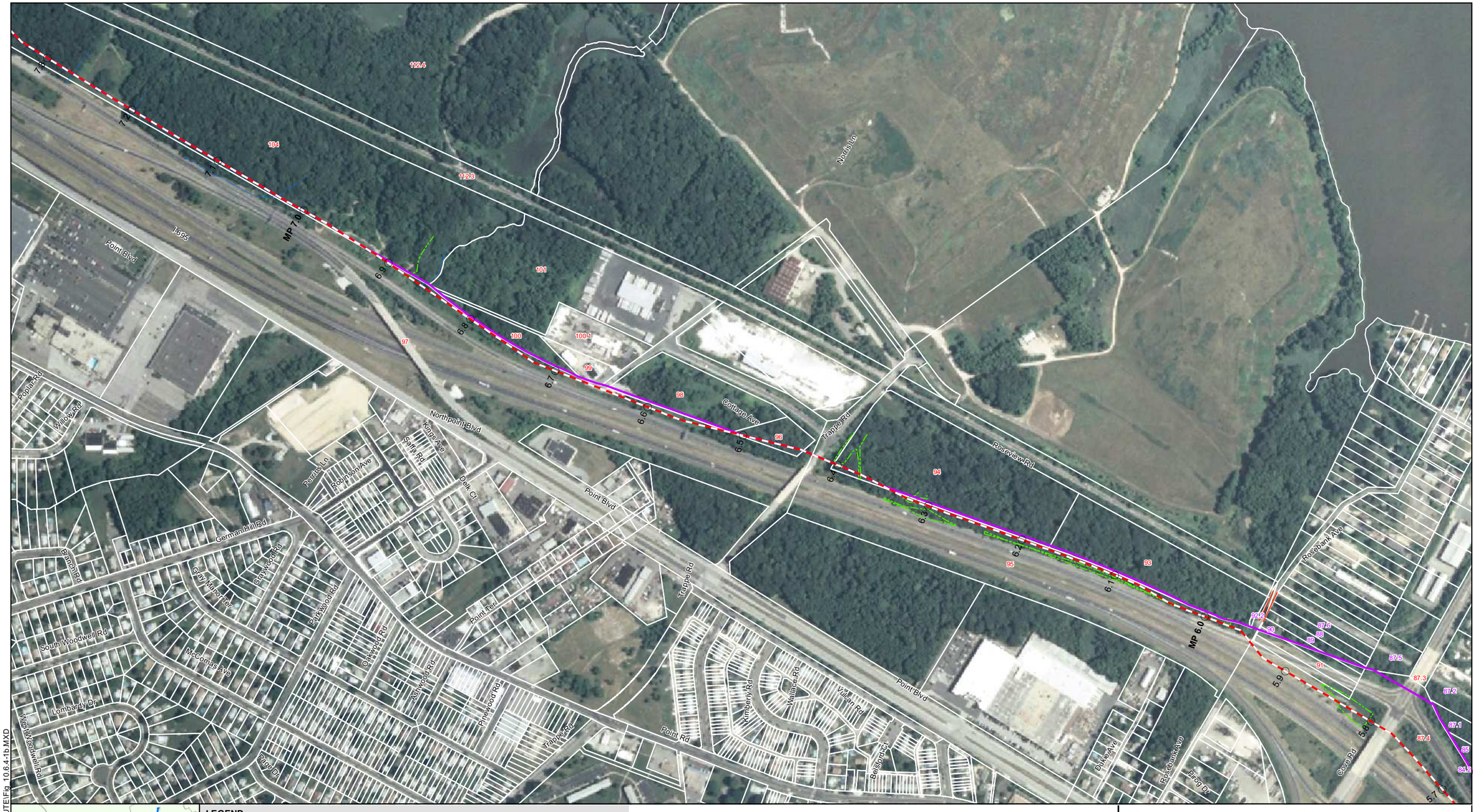

LEGEND

- ROUTE VARIATION 1B
- PROPOSED PIPELINE ROUTE (JANUARY 2007 FERC FILING)
- STREAM - DETERMINED FROM SURVEY
- USGS STREAMS
- WETLAND - DETERMINED FROM SURVEY
- NWI WETLAND
- UTILITY POLE
- PARCEL BOUNDARY
- ACCESS ROAD

N
W E
S

0 500 1000
SCALE IN FEET

HALEY & ALDRICH

MID-ATLANTIC EXPRESS PIPELINE
BALTIMORE, MD -- CHESTER, PA

ROUTE VARIATION 1B

SCALE: AS SHOWN
NOVEMBER 2007

FIGURE 10.6.4-1b
SHEET 3

G:\PROJECTS\32907\GIS\MAPS\ROUTE\Fig_10.6.4-1b.MXD

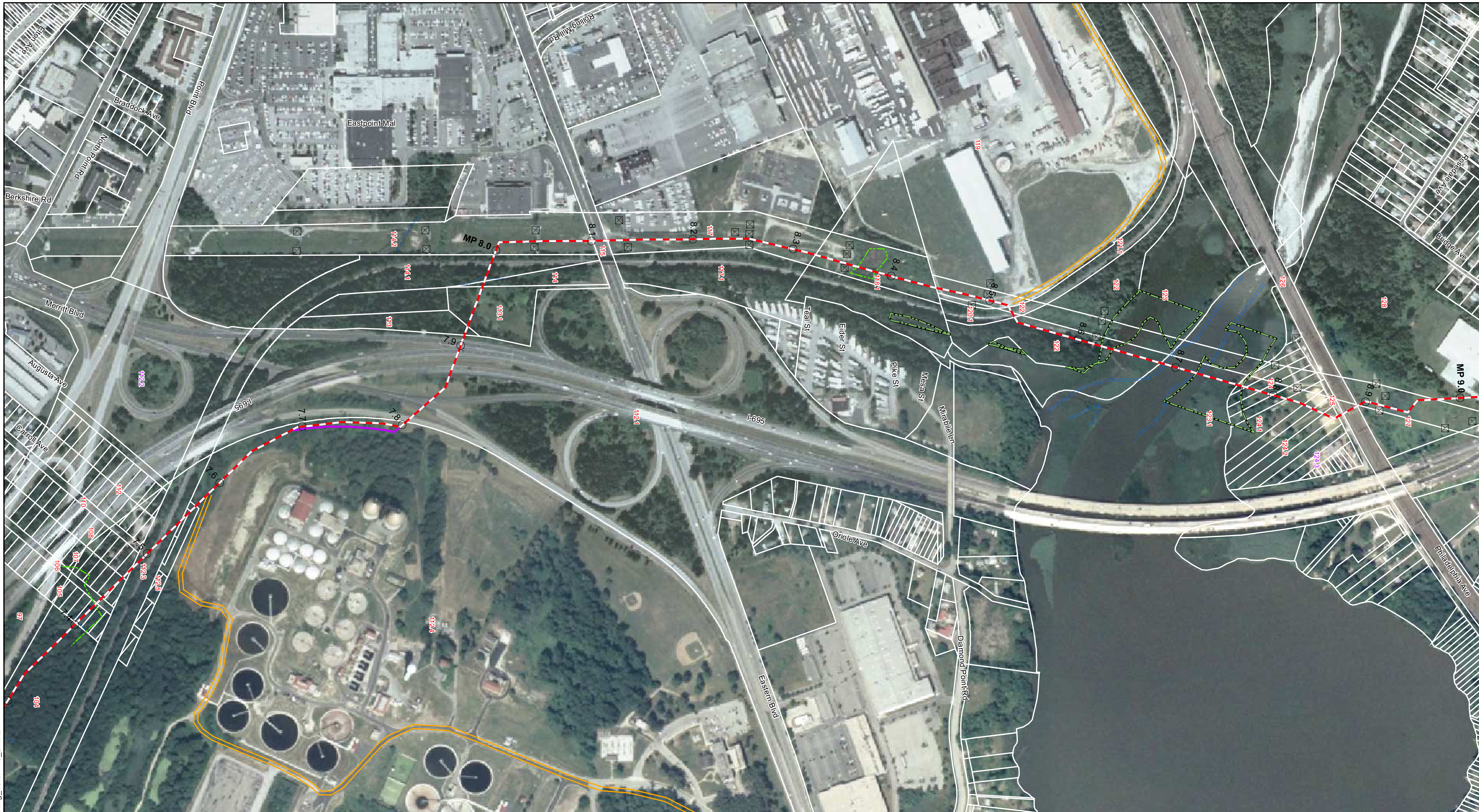

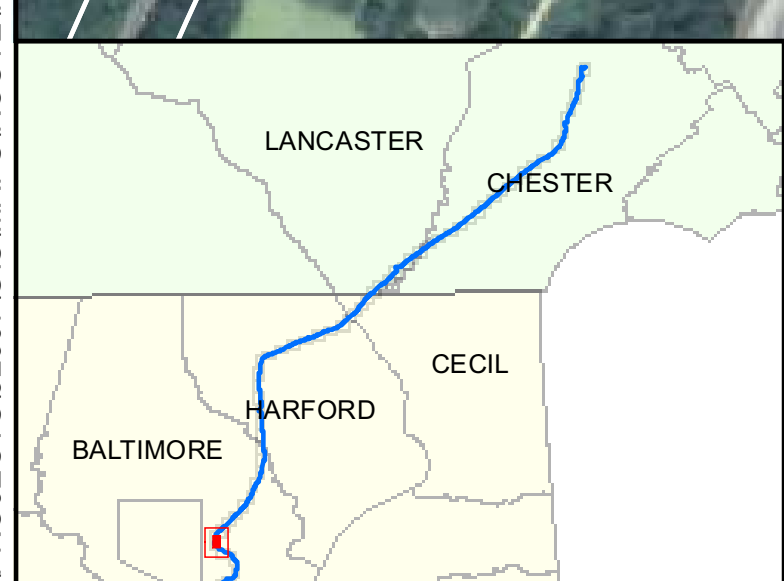

LEGEND

ROUTE VARIATION 1B

PROPOSED PIPELINE ROUTE (JANUARY 2007 FERC FILING)

STREAM - DETERMINED FROM SURVEY

USGS STREAMS

WETLAND - DETERMINED FROM SURVEY

NWI WETLAND

UTILITY POLE

PARCEL BOUNDARY

ACCESS ROAD

W S N E

0 500 1000

SCALE IN FEET

HALEY & ALDRICH

MID-ATLANTIC EXPRESS PIPELINE
BALTIMORE, MD -- CHESTER, PA

ROUTE VARIATION 1B

SCALE: AS SHOWN
NOVEMBER 2007

FIGURE 10.6.4-1b
SHEET 4

G:\PROJECTS\32907\GIS\MAPS\ROUTE\RFig_10.6.4-1b_2.MXD

LEGEND

- ROUTE VARIATION 1B
- PROPOSED PIPELINE ROUTE (JANUARY 2007 FERC FILING)
- STREAM - DETERMINED FROM SURVEY
- USGS STREAMS
- WETLAND - DETERMINED FROM SURVEY
- NWI WETLAND
- UTILITY POLE
- PARCEL BOUNDARY
- ACCESS ROAD

N
W E
S

0 500 1000
SCALE IN FEET

HALEY & ALDRICH

MID-ATLANTIC EXPRESS PIPELINE
BALTIMORE, MD -- CHESTER, PA

ROUTE VARIATION 1B

SCALE: AS SHOWN
NOVEMBER 2007

FIGURE 10.6.4-1b
SHEET 5

G:\PROJECTS\32907\GIS\MAPS\ROUTE\Fig 10.6.4-1b.MXD